

REAL ESTATE RECORD

AND BUILDERS' GUIDE.

VOL. IV. No. 4.]

NEW YORK, SATURDAY, OCTOBER 9, 1869.

[WHOLE No. 82.]

ADRIAN H. MULLER, Auctioneer.

ADRIAN H. MULLER, P. R. WILKINS & CO., OFFICE, No. 7 PINE STREET.

Real Estate at Public and Private Sale.
Sale of Stocks every Wednesday and Saturday.
ADRIAN H. MULLER, PHILIP R. WILKINS, ADRIAN MULLER, JR.

TUESDAY, October 12,
At 12 o'clock *à. m.*, on the premises,
AUCTION SALE

of
47 VILLA SITES,
Comprising
ABOUT 500 CITY LOTS

in the
CITY OF PLAINFIELD, NEW JERSEY,
BEAUTIFULLY LOCATED

on the
PLATEAU
at the foot of the
BLUE-RANGE OF MOUNTAINS,
being a part of the
CELEBRATED
WASHINGTON PARK
PROPERTY.

The above described property, situate in
WASHINGTON PARK
ON ROCKVIEW, MAPLE, WILLOW, MAGNOLIA,
AND CEDAR AVENUES
in the
CITY OF PLAINFIELD, NEW JERSEY

Half a mile from the
DEPOT
of the
CENTRAL RAILROAD.

Washington Park consists of a large tract of land set
apart by the owners for the erection of
SUBURBAN RESIDENCES,
and is under the most stringent restriction
AGAINST NUISANCES,

this guaranteeing to purchasers
A SELECT AND CHOICE NEIGHBORHOOD.
There is no property now offering in the market which
combines so many advantages, or offers to purchasers
greater inducements, the principal of which are
ACCESSIBILITY.

12 trains to and from New York daily.
ITS EXTREME HEALTHFULNESS.

The plateau on which it is situated being directly under
the Blue Ridge, it is sheltered from the extreme cold of
winter, and has at all times a pure, bracing mountain air;
is entirely free from swamp, salt meadows, miasmas, or
fever and having a subsoil of gravel, is well drained,
BEING IN THE CITY OF PLAINFIELD.

Plainfield is a city containing some 6,000 or 8,000 inhab-
itants, with schools having high reputation; churches of
all denominations, gas-works, and stores, where all the
necessaries of life can be procured as cheap, if not cheaper,
than in New York, thus combining all the advantages of
the country with the convenience of the city.

EXTREME BEAUTY

AND
GRANDEUR OF SCENERY.
SELECTNESS OF NEIGHBORHOOD.

Being in the immediate vicinity of first-class improve-
ments, and with the surrounding property restricted
against nuisances.

13,000 TO 115,000
SUPERFICIAL FEET

In each plot, giving ample room for all necessary outbuild-
ings, gardens, and lawn.

AVENUES

ALL
LAID OUT.

And property ready for immediate improvement.

A NEW DEPOT

is about being established, about one-quarter of a mile
from the premises.

THE TERMS OF SALE

WILL BE

VERY LIBERAL.

Transportation to and from the sale (free of charge) by
a special train from foot of Liberty street, at 10 o'clock.
For maps, &c., apply to the Auctioneers, No. 7 Pine
street.

JOHN H. AUSTEN, Auctioneer.

HAZARD, APTHORP & CO.,
Real Estate Brokers and Auctioneers,

110 Broadway, New York.

Will sell at auction, at the Real Estate Salesroom, 111
Broadway, every description of

REAL ESTATE, CITY AND COUNTRY.

NEW YORK OFFICE, 110 BROADWAY; BOSTON OFFICE,
BOSTON POST BUILDING; NEWPORT, BELLEVUE AVENUE.

J. JOHNSON, Jr., Auctioneer.

JOHNSON & MILLER, AUCTIONEERS
AND REAL ESTATE BROKERS, No. 25 Nassau

Street, corner of Cedar, New York.
City and Country Real Estate at Public and Private Sale.

Loans on Mortgage negotiated.

Auction Sales of Furniture, Stocks, Merchandise, &c.

MONDAY, October 11,

At 12 o'clock, on the premises, Carlstadt, N.J.

FREE EXCURSION! FREE LUNCH!

IMPORTANT SALE,

By order of

F. MERKLE and L. WINDISCH.

500 SPLENDID LOTS.

CARLSTADT, AT MOUNT PLEASANT PARK, N. J.,

Only twelve minutes walk from

RUTHERFORD PARK.

Property is splendidly situated, commanding magnifi-
cent views. Sale absolute. Terms liberal. Free tickets
and maps now ready at the office of

JOHNSON & MILLER,

25 Nassau street, N. Y.

THURSDAY, Oct. 14,

At 12 o'clock, on the premises, Norwood, N.J.

FREE EXCURSION OVER NORTHERN RAILROAD.

GRAND COLLATION AT NORWOOD HOTEL.

THE MOST IMPORTANT SALE OF THE YEAR.

1,000 VILLA PLOTS,

equal to

8,000 CITY LOTS,

to be sold

ABSOLUTELY AND WITHOUT RESERVE

to the highest bidder.

REGARDLESS OF PRICE.

BUYERS' OPPORTUNITY.

PROPERTY ALL AROUND STATION,

WITHIN A STONE'S THROW OF DEPOT,

Twenty-one miles; one hour from New York.

ON NEW JERSEY'S MOST POPULAR ROAD.

Beautiful Cottages, Elegant Villas, Church, Schools, and

Magnificent Hotel all in the Lots.

GROUND GENTLY UNDULATING.

Splendid Views of Palisades and Surrounding Country for

Miles.

STREETS ALL GRADED.

Every Lot Ready for Use.

DON'T FAIL TO GO.

Secure Tickets at once.

Maps and passes will be ready Friday, October 8, at the

office of

JOHNSON & MILLER,

25 Nassau street, New York.

CITY OF NEW YORK, DEPARTMENT OF FINANCE,
BUREAU OF THE RECEIVER OF TAXES,
COURTHOUSE, PARK,
No. 32 Chambers street, October 5, 1869.

NOTICE TO TAXPAYERS.—THE BOOKS

for taxes on Personal Property will be opened for

payment at this office, on Thursday next, October 7.

The books for payment of taxes on Bank Stock will be

opened on Monday, October 11.

Due notice will be given when the books for Real Estate

will be ready.

BERNARD SMYTH,

Receiver.

BOARD OF SUPERVISORS,
New York County Courthouse,
October 4, 1869.

THE COMMITTEE ON ANNUAL TAXES

will meet on Thursday, the 7th inst., at 10 A. M., to

hear applicants for correction of taxes.

JOS. B. YOUNG,

Clerk.

THE UNDERSIGNED HAVING RECEIVED

letters-patent, dated May 25th, 1869, for their im-

provement in the fronts of buildings, are now prepared to

grant licenses to founders and builders intending to make

good work.

Apply to our Patent Attorney, T. D. STETSON, 5 Tryon

Row, New York.

JOHN ALEXANDER,

NATH. J. BURCHELL.

The undersigned is prepared to construct fronts on this

plan in the best manner and at the shortest notice. Has a

stock of patterns and machinery for finishing.

Apply at the Foundry, corner of Quay and Washington

streets, Greenpoint.

JOHN ALEXANDER.

REAL ESTATE AGENTS.

ISAAC HONIG, REAL ESTATE BROKER.
CITY AND COUNTRY PROPERTY FOR SALE
AND TO LET. MORTGAGES PROCURED.
25 PINE STREET, NEW YORK.

RANDELL & PORTER, REAL ESTATE
AND INSURANCE, 1931 Third Avenue (near
125th street), New York.

D. & M. CHAUNCEY, 155 MONTAGUE
Street, near Court Street, Brooklyn, Brokers in
Real Estate and Loans.
We have for sale and to rent desirable buildings and build-
ing sites in all sections of Brooklyn.

HOMER MORGAN, REAL ESTATE AND
GENERAL BROKER, No. 2 Pine Street, New
York.

Attention given to Real Estate at private Sale.
Money Loaned on Bond and Mortgage.

THOMAS CRIMMINS & SON, CONTRAC-
TORS. Office, 302 East 60th street, New York.

Box 142 Mechanics and Traders' Exchange.

Base and Building Stone furnished.

ADRIAN H. MULLER, P. R. WILKINS &
CO., AUCTIONEERS AND REAL ESTATE
BROKERS, No. 7 Pine street, New York.

J. A. J. NEAFIE, REAL ESTATE AND

INSURANCE BROKER,

1874 THIRD AVENUE, CORNER EIGHTY-SIXTH STREET, ?

NEW YORK.

JOHN MCCLAVE,

REAL ESTATE,

No. 44 Pine Street,

NEW YORK.

JOHN F. TWOMEY, REAL ESTATE AND
INSURANCE BROKER, No. 1388 THIRD AVENUE
NEAR 87TH STREET.

Property of every description bought, sold and exchang-
ed. Houses let and rents collected in all parts of the city.

CHARLES D. MOTT,

GENERAL AUCTIONEER,

REAL ESTATE & INSURANCE BROKER,

Fourth ave., near 125th st., and 25
Pine st.

ROOM 4, FROM TWELVE TO THREE.

LOANS NEGOTIATED.

CITY AND COUNTRY PROPERTY FOR SALE AND TO LEASE

DRAIN & WATER PIPE, &c.**STONE WARE
SEWER-PIPE.**

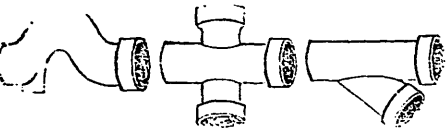
A large assortment of the best

**Steam-Pressed Vitrified Stone Drain and
Sewer-Pipe,**

from 2 to 18 inches in diameter, in two and three feet lengths, with the proper fittings, constantly on hand, and for sale by

NORRIS & MILLER, *Manufacturers,*
Successors to NOAH NORRIS & SON,
at Nos. 229, 231, & 233 East 41st st., N.Y.**MANHATTAN POTTERY.****W. D. STEWART, PROPRIETOR,**
Office, 541 West 18th st., near 11th Ave., N. Y.,

A LARGE ASSORTMENT OF

VITRIFIED DRAIN AND SEWER PIPE,
SMOKE AND HOT-AIR FLUE PIPE, FIRE BRICK,
ETC., ETC.**SALAMANDER WORKS,**Depot, foot of West 11th St., N. Y.
GLAZED STONE SEWER PIPEALL SIZES, FROM 2 TO 24 INCHES DIAMETER,
FOR DRAINING, SEWERING, & VENTILATING,
CONDUCTING HEAT, SMOKE, &c.
FIRE BRICK OF EVERY DESCRIPTION.**WILLIAM NELSON, JR.,** Importer and
Wholesale Dealer in**SEWER AND DRAIN PIPE.**Office, 24 Old Slip; Yard, 14th st. and Av. D. Contractor
to Croton Aqueduct Board.**MARBLE MANTELS.****Elegant Decorated Marble Mantels,**In exact representation of the choicest Foreign and
Antique Marbles, such as SIENNA, BROCADELLE,
VERD-ANTIQUÉ, GALWAY, and every Colored Marble
in the known world. Also**STATUARY.**Black, Engraved in Gold, and Inlaid Marble Mantels of
the most elaborate patterns. Also MARBLE WALN-
COTING, Inlaid. Also FURNITURE TOPS, &c., &c.**MIDDLEFIELD FIRE & BUILDING STONE CO.**1269 Broadway, bet. 31st and 32d Streets,
NEW YORK.**MARBLE MANTELS.**

FOR THE CHEAPEST AND BEST

**GO TO WM. F. C. DENIKE'S
MARBLE WORKS,**Corner of De Kalb and Nostrand Avenues,
BROOKLYN.

Jobbing promptly attended to.

THOMAS CARSON & CO., BROOKLYN
STEAM MARBLE AND SLATE WORKS,
7 & 9 East Warren, near Court St.,
BROOKLYN.Marble Mantels from \$10 up to \$1,000, in foreign and
domestic marbles of all kinds. Mantels of inlaid Marble and
engraved in gold. The largest, cheapest, and best assort-
ment in the city, consisting of rich and elegant designs.**WILLIAM J. & J. S. PECK,**

DEALERS IN ALL KINDS OF

MASONS' BUILDING MATERIALS,LIME, LATH, BRICK, CEMENT, PLASTER, HAIR, &c.
FOOT OF THIRTIETH STREET, NORTH RIVER,
FOOT OF SPRING STREET, N. R.,
FOOT OF FORTY-NINTH STREET, E. R., AND MECHANICS'
AND TRADERS' EXCHANGE, No. 51 LIBERTY ST., BOX 38,
NEW YORK.**A LARGE STOCK OF****MARBLE AND SLATE MANTELS,**with Grates complete. Mantels shipped; no risk to
purchasers.MONUMENTS, HEADSTONES, &c., executed to order.
Prices low.**WATHAN & CO.,**

339 West Eighteenth St., bet. Eighth and Ninth Aves.

Marble Mantels,

FROM TEN DOLLARS UP.

Constantly on hand a large selection of the latest styles
at the lowest prices, of STATUARY, LISBON, TENNES-
SEE, and ITALIAN MARBLES. Manufactured in the
highest style of art at**JOHN McGRAYNE'S.**Wareroom, 163 FLATBUSH AVE., COR. OF ATLANTIC AVE.
Factory, 539 PACIFIC ST., BROOKLYN.**PLUMBING.****WILLIAM J. HOSFORD,**

(Late of the firm of THOS. READ & Co.)

PLUMBER, GAS & STEAM FITTER,

85 FULTON AVENUE,

Between Bridge and Lawrence (new number 509),
BROOKLYN.Repairs punctually attended to. Also, Connections made
with Sewers.**JAMES McLAUGHLIN & CO.,****PLUMBERS & GAS FITTERS,**

125TH STREET & 8TH AVENUE.

Stores and Dwellings in City and Country fitted up
with all the modern improvements.

JAS. McLAUGHLIN, HUGH McCORMICK.

EDMUND B. BRADY,

218 EAST 26TH STREET.

(Near 3d ave.)

PLUMBERS' MATERIALS.

Lead Pipe and Sheet Lead,

Lead Encased, Block Tin Pipe,

Iron Drain Pipe and Fittings, Sinks, &c.,

Bath Tubs, Boilers, Brass Cocks, and Pumps,

Gas Pipe and Fittings,

AT MANUFACTURERS' PRICES.

WILLIAM S. CARR & CO.,

MANUFACTURERS OF

Patent Water Closets

AND

PLUMBERS' MATERIALS,

106, 108, & 110, Centre street, cor. of Franklin street.
Works at Mott Haven, N. Y.**HARKNESS BOYD,**

95 GRAND STREET, NEW YORK,

PLUMBER,**STEAM AND GAS FITTER.****JOHN TRAGESER,**

MANUFACTURER OF

PLUMBERS' COPPER MATERIALS.WHOLESALE AND RETAIL. COPPER-WORK OF
ANY DESCRIPTION MADE TO ORDER.Nos. 447, 449, 451 AND 453 WEST TWENTY-SIXTH STREET,
BETWEEN NINTH AND TENTH AVENUES.**HEATING APPARATUS.****HEATERS AND RANGES.****SANFORD'S PATENT CHALLENGE HEATERS,**

SET IN BRICK OR PORTABLE.

THE IMPROVED

NEW YORK FIRE-PLACE HEATER,

BEACON LIGHT BASE-BURNER,

CHALLENGE KITCHEN RANGES.

NATIONAL STOVE WORKS,

239 & 241 WATER STREET, N. Y.

MAGGREGOR'S IMPROVED HEATING**FURNACES, COOKING RANGES,****Cauldrons, Baths, and Japanned Ware.**

H. METCALF,

117 Beekman street, New York.

ADAM HAMPTON,

MANUFACTURER OF

**GRATES, FENDERS, & FIRE-PLACE
HEATERS,**

No. 60 GOLD STREET,

(Bet. Fulton and Beekman Sts.)

NEW YORK.

Established, 1826.

BARRY & LANE, FURNACES AND

RANGES,

METAL CORNICES AND ROOFING,

Cor. 59th Street and 8d Avenue,

NEW YORK.

VAN NOTE & SON,**Grate, Fender, and Fire-Place Heater**

MANUFACTURERS.

494 CANAL STREET, NEAR VARICK, NEW YORK.

W. M. VAN NOTE.

A. S. VAN NOTE.

B. SMITH, MANUFACTURER OF AND

DEALER IN

GRATES, FENDERS,

AND IMPROVED

FIRE-PLACE HEATERS.

213 Grand Street, near Mott Street, New York.

S. FARRER & CO.,**ENGINEERS**

212 Grand St., New York.

Manufacturers of

HIGH AND LOW PRESSURE

STEAM-HEATING APPARATUS,*For warming and ventilating Hotels, Private
Residences, Churches, Schools, Stores,
Factories, Steamers, &c.***STEAM FITTING.**

PLUMBING AND GAS FITTING.

"Send for Illustrated Catalogue."

A WATER-CLOSET WORTH THE NAME.ALFRED IVERS' PATENT ANTI-FREEZING
SELF-ACTING, INODOROUS WATER-CLOSET.Cannot freeze, leak or become offensive. Requires no
human aid in its operation. Keeping perfectly clean with
half the water that must leak from all other Water-
Closets.

ALFRED IVERS, Plumber, 810 Fourth Avenue.

REAL ESTATE RECORD

AND BUILDERS' GUIDE.

Vol. IV. No. 4.]

NEW YORK, SATURDAY, OCTOBER 9, 1869.

[WHOLE No. 82.]

Published Weekly by

C. W. SWEET & Co.,
106 BROADWAY, COR. OF PINE STREET.

TERMS.

One year, in advance.....\$6 00

The Real Estate Record is the only official paper which has the sole and exclusive right of publishing the names of the grantor and grantee of the conveyances of real estate for the City and County of New York.

Subscribers not receiving their numbers promptly should notify the publishers immediately, as only a few numbers will be kept.

STATEN ISLAND.

GREAT activity prevails in a quiet, unostentatious way in transfers of real estate on the island. Hundreds of acres have changed hands this year, which will probably never be dealt with again except in the shape of dock and building lots. We learn from the County Clerk's office that the deeds left for record average between five and six every business day. Of these a considerable portion are of property at or near the north-west point of the island, opposite Elizabeth. The feasibility and necessity for a bridge or tunnel at that point, enabling the railroad system of the country to debouch upon New York Bay across Staten Island, appear to be generally acknowledged, and the early realization of such a project is regarded as almost certain.

These symptoms should spur the Staten Islanders into combined action to prepare and digest measures for legislative action next winter. A well-digested system of improvement for the island is manifestly necessary, and can only be had by combined action and influence. Something in the way of a general convention to discuss and prepare measures (if properly and harmoniously conducted, as there is no reason to doubt it would be) could scarcely fail to be attended with great public and individual benefit.

It matters not what the special claims and beauties of particular locations may be, they will not command full market value, as compared with other common locations on railroad routes twice as far from the city, until the great drawback of comparative inaccessibility in equal time is removed.

The railroads terminating or connecting at Elizabeth, by extending a branch across the north shore of Staten Island, could reach depots on the harbor by a shorter route than that now taken, and those depots would be nearer the ocean and more convenient for foreign commerce. But all these routes are needed, and neither would prejudice the other, as all would have business to their full capacity.

THE report of Dr. Harris, Sanitary Superintendent of the Board of Health, reveals the

very gratifying fact that the past summer has been one of the healthiest on record. During the quarter ending October 1st, there occurred 7,390 deaths against 8,415 during 1868. The wards and districts of the city in which there has been the greatest improvement in the care and ventilation of crowded tenement houses are the regions in which this decrease of mortality has chiefly occurred.

For example, in the Twentieth Ward there were but 18 deaths to 80,000 inhabitants, last week, and in the Sixteenth there were 16 deaths to upward of 50,000, while in the wretched tenements of the Fourth Ward there were 10 deaths in about 18,000. There were only 5 deaths in the Fifteenth Ward, with its nearly 30,000 inhabitants. The death-rate in New York last week was equal to 22.72 in the 1,000, annually, on estimated population of 1,000,000, and in Brooklyn it was 21.62 on estimated population of 370,000.

QUITE a large number of very elegant buildings are now going up in various parts of the city. The appearance of Broadway at the close of the season will be vastly improved in consequence of the many marble and iron-front buildings, which are taking the place of the old, narrow, and dingy-looking brick fronts. The fact is highly creditable to many of our capitalists, that so much interest is taken by them in the adornment of our principal streets, as shown by the magnificent character of the dwellings and places of business erected at various points. The growth of large cities is one of the distinguishing features of modern civilization, and it is physically impossible to build more houses than will be required.

COMPARATIVE IMPORTS AND EXPORTS FOR NEW YORK CITY.

Imports at New York for the week ending Oct. 2.			
	1867.	1868.	1869.
Dry Goods.....	\$1,546,195	\$2,403,015	\$1,680,538
General Merchandise.	2,479,207	4,330,618	3,702,666
Total.....	4,025,402	6,733,633	5,383,204
Previously reported..	190,011,111	186,894,124	231,029,525
Since January 1.....	\$194,036,513	\$193,627,757	\$236,412,729
Exports from New York (exclusive of specie) for the week ending Oct. 5.			
	1867.	1868.	1869.
For the week.....	\$2,572,657	\$3,072,568	\$5,011,442
Previously reported.	136,902,503	122,951,450	141,650,284
Since January 1.....	\$139,775,160	\$126,054,048	\$146,691,726

REPORTED IMPORTANT BUSINESS CHANGES.

NEW YORK CITY.

Brinckerhoff, Richard D., Sashes, etc., deceased.
Canfield, Richd. S., Merchandise Broker, changed to Canfield & Benner, Brokers and Sugar Refiners.
Decormeau, O. & Asch, Hatters' Furs, dissolved; O. Decormeau continues.
Flannery, William & Co., Dry Goods, dissolved; William Flannery continues.
Flannery & Griffith, Dry Goods, sold out.

Greenfield & Young, Confectioners, dissolved; Ernest Greenfield & Co. continue.

Griffin & Congdon, Fish; J. H. Congdon deceased.

Harned & Darling, Carpets, dissolved; Hamilton W. Darling continues.

Ives, Julius & Co., Lamps, dissolved and succeeded by The Ives' Patent Lamp Co. of New York.

Joy, Coe & Co., Advertising Agents, dissolved.

Knapp E. Payson, Bags, failed.

Lockwood & Co., Bankers, assigned.

Wagner, F. W. & Co., Optical and Mathematical Instruments, dissolved; F. W. Wagner continues.

MECHANICS' LIENS AGAINST BUILDINGS IN NEW YORK CITY.

NOTE.—The dates 29 and 30 are placed before the liens recorded for Sept. The others are for Oct.

September and October.

29 Chrystie st., No. 138. Russell Johnson agt. Carl Weiss.....	\$103 95
5 Same property. Chas. Ruff & Mich. Geiser agt. same.....	400 00
29 51st st., s. s., Nos. 24, 26, West. Nathusint, Kugler & Morrisson agt. J. K. Spratt.....	182 57
30 51st st., n. s., 494 w. 5th av. M. Eidlitz agt. Anne A. Catherwood.....	9,000 00
30 49th st. and 7th av., n. w. cor. J. W. Stevens & Bros. agt. — Wallace.....	1,253 13
30 46th st. and 10th av., s. w. cor. Pat. Green agt. Mich. McDermott.....	51 13
30 Same property. Jno. Dougherty agt. same.....	52 50
30 56th st., n. s., 350 w. 5th av. (2 houses). Francis Burbridge agt. Martha (wife of) Sam'l Harris.....	150 50
2 51st st., n. s., 494 w. 5th av. Hennessey & Gibson agt. Anne A. Catherwood.....	3,000 00
2 46th st., n. s., Nos. 219, 221, West. Barnes & New agt. H. B. Gates.....	180 35
5 1st av., w. s., Nos. 55, 57. Charles Ruff & Mich. Geiser agt. Ernest Ohl & H. Eisner.....	250 00
5 4th av. and 24th st., s. e. cor. Same agt. H. H. & F. A. Brockway.....	235 00
1 Grand st., n. s., Nos. 593, 600, 602. Solomon Rice agt. Eugene Keteller.....	308 58
29 9th av. and 62d st., n. e. cor. Henry McGuckin agt. Julia A. Coulter.....	482 92
29 105th st., n. s., 250 w. 2d av. (5 houses). Jno. Daly agt. Mich. Carroll.....	26 00
20 Same property. Joseph Phalen agt. same.....	14 00
1 128th st., n. s., about 300 w. 5th av. W. G. Chave, agent, agt. B. O. Russell & W. B. Clark.....	100 41
1 105th st., n. s., about 250 w. 2d av. (5 houses). Mich. Camp agt. Mich. Carroll.....	18 98
2 128th st., n. s., 265 w. 5th av. Samuel M. Brown & W. P. Tompkins agt. Russell Church & Eastman.....	350 00
29 78th st., Nos. 326, 328, 330, East. J. E. Redman agt. Thos. E. Gillick.....	425 00
20 7th av., Nos. 237, 239. Wm. Coman agt. Messrs. Fenerbach Bros.....	50 00
29 Spring st., No. 18. J. J. & J. F. Healey agt. Pat. Campbell.....	390 00
4 78th st., s. s., 100 e. Madison av. Isaac V. Mettler agt. H. N. Burger.....	1,000 00
5 78th st., s. s., 7 w. proposed line Lexington av. Thos. Brydon agt. J. Miller & W. Aldrich.....	81 00
1 39th st., n. s., 150 w. 7th av. J. E. Redman agt. Roman Cath. Orphan Asylum.....	375 00
2 34th st., n. s., Nos. 441, 443, 445. Mich. Cavanagh agt. Hugh Meehan.....	450 00
2 10th av., No. 107, n. w. cor. 20th st. Adolphus Lissner agt. A. Ewald & — Lang.....	287 21

MECHANICS' LIENS AGAINST BUILDINGS IN KINGS COUNTY.

Table listing mechanics' liens in Kings County with columns for address, amount, and agent. Includes entries like '1 Jay st., w. s., 75 s. High st. P. Terrault agt. Helena Armsberry...' and '1 Webster st. & Canarsie av., s. e. cor. (Flatbush). Paul W. Ledoux agt. S. P. Lincoln...'.

NEW YORK JUDGMENTS.

In these lists of judgments the names alphabetically arranged, and which are first on each line, are those of the judgment debtor.

NOTE.—The dates 25, 28, 29, 30, are placed before the judgments for September. The others are for October.

Table listing New York judgments with columns for debtor name, amount, and date. Includes entries like '29 Aivles—&—Plasson—S. & W. Welsh. \$34,406 36' and '29 Allen, Theo. J.—W. C. French. 112 16'.

Table listing judgments in the middle column with columns for debtor name, amount, and date. Includes entries like '4 Dean, Gilbert—J. Devlin et al. 139 30' and '4 Dean, John—R. Dunne. 90 94'.

Table listing judgments in the right column with columns for debtor name, amount, and date. Includes entries like '2 McRca, Agnes—D. T. Curley. 142 25' and '2 McCord, Samuel—G. W. Ladd. 179 29'.

Table with 2 columns: Name and Amount. Includes entries like '30 Vanderveer, Florence Sewing Machine Co.' and '5 Voorhees, John R.-A. Miller et al.'

Table with 2 columns: Name and Amount. Includes entries like '1 Post, Isaac-F. W. Taber' and '30 Reynolds, Margaret-J. Cassidy'.

Table with 2 columns: Name and Amount. Includes entries like '77th st., n. s., 325 e. 2d av., 25x102.2' and 'C. Smith et al. to Phebe A. Taylor'.

KINGS COUNTY JUDGMENTS.

Table with 2 columns: Name and Amount. Includes entries like 'September and October' and '1 Allen, Mrs.-H. Hopson'.

OFFICIAL RECORD OF CONVEYANCES-NEW YORK COUNTY.

Table with 2 columns: Name and Amount. Includes entries like 'September 27th' and 'CANNON st., w. s., 140 s. Houston st., 20x100'.

Table with 2 columns: Name and Amount. Includes entries like 'September 29th' and 'CLINTON st., w. s., 100 n. Hester st., 25x100'.

September 30th.

Table with 2 columns: Name and Amount. Includes entries like 'CLINTON st., w. s., 174.6 n. Hester st., 25x100' and 'Peter Noelke to Herman J. Bachran'.

49TH st., n. s., 266.8 e. 5th av., 22.2x100.5. Philip Fitzpatrick to Jonas B. Kissam. 40,000
 52D st., s. s., 160 e. 3d av., 20x100.5. Judah Abraham to James Mitchels. 18,000
 54TH st., n. s., 325 w. 6th av., 75x100.5. James Aitkin to The Mayor, Aldermen, &c. 24,000
 71ST st., s. s., 141.8 w. 3d av., 16.8x100.5. Seargent P. Stearns to Emily L. Duvall. nom.
 SAME property. Elridge G. Duvall to Seargent P. Stearns. nom.
 107TH st., n. s., 100 w. 1st av., 50x100.9. James O'Brien (Sheriff, &c.) to Edward S. Innes. 3,100
 120TH st., s. s., 465 e. 4th av., 25x100.11. Lyman N. Jones to Martin H. Kavanagh. 6,500
 122D st., n. s., 290 e. 4th av., 17.6x100.11. Abraham Slater, Jr., &c. to Anna A. Gorman. 7,000
 LEXINGTON av. & 39th st., n. w. cor., 20.9x78. Samuel H. Hurd to Nathan Seeley. nom.
 2D av., e. s., 76.7x100.5. Martin H. Kavanagh to Lyman N. Jones. 5,900
 2D av., e. s., 21.3 n. 56th st., 20.10x70. Seligman H. Strouse to F. W. Sauer. 17,000
 2D av., e. s., 60.5 n. 53d st., 20x70. F. W. Sauer to Herman Heydt. 21,500
 10TH av., e. s., Plot 17, Map 697, 100x461x455. Seargent P. Stearns to Emily L. Duvall. nom.
 SAME property. Elridge G. Duvall to Seargent P. Stearns. nom.
 October 1st.
 CHARLES st., n. s., 134.2x100.5. William Rabold to Timothy W. Powell. 16,800
 COLUMBIA st., w. s., 40 n. Rivington st., 20x49.8. Karl Hoffmann to Peter Berle. 17,000
 CHERRY st., n. s., 175 w. Corlears st., 200x195. The Allaire Works to Nelson Sherwood. 105,000
 COURTLANDT & Greenwich sts., n. w. cor., 26x53.6x16x58. Daniel D. Lord et al. to David Rea et al. nom.
 ELIZABETH st., e. s., 101.7 s. Spring st., 19.3x50x18.9x49.10. Henry Thole to Charles Kraushaar. 10,750
 HOUSTON st., n. s., 25 w. Laurens st., 18.9x98. Matilda Johnson to Lytle W. Johnson. nom.
 LUDLOW st., No. 52, 20x87.6. Peter Berle to Karl Hoffmann. 14,400
 MARION st., w. s., 166.9 n. Broome st., 25.7x40.3x24.2x40 (part). Thomas Collins to Patrick Collins. 5,000
 MADISON st., n. s., 311.2x100.5. Scammel st. 23.9x96. Jacob Kiefer to John Ruck. 23,500
 MANHATTAN st., s. s., Lots 162 & 164, Manhattanville chart, 50x100. William H. Guion to George H. Peck. 2,825
 PITT st., No. 27, 25x100. Hester Boyd et al. to John H. Gottker. 5,500
 13TH st., n. s., 125 w. Av. A., 25x57.9x15.6x12.8x4.4x28x46.6x72.7x68.3x42.3 (part). George Theiss to Henry Theiss. 18,500
 14TH st., n. s., 216 e. Av. A., 25x103.3. George Theiss to Henry Theiss. 18,500
 26TH st., n. s., 425 w. 6th av., 16.8x98.9. Caleb D. Gildersleeve to Henry Kuhlke. nom.
 31ST st., s. s., 120 e. 9th av., 20x98.9. Michael Steiner to Samuel Sinn. 20,000
 39TH st., n. s., 125 e. Madison av., 25x98.9. David Robins to Mary A. Mallory. 65,000
 42D st., n. s., 73 w. Madison av., 26x62.5. Russell Sage to Frances S. Draper. 56,000
 44TH st., n. s., 200 e. 5th av., 25x100.5. John Tappin to John H. Sherwood. 15,000
 44TH st., n. s., 125.3 e. 6th av., 19.9x100.5. George Hoffman to John R. Ford. 16,000
 47TH st., s. s., 490 w. 5th av., 20x100.5. Samuel W. Rosenstock to Julius Beer. 34,250
 49TH st., s. s., 86 e. Madison av., 21.6x100.5. Jonas B. Kissam to James A. Connolly. 35,000
 49TH st., s. s., 107.6 e. Madison av., 21.6x100.5. Jonas B. Kissam to Maria Soleliac. 36,000
 52D st., s. s., 169 e. 1st av., 20.4x100.5. Eliza Orr to David F. Atwater. 18,000

53D st., s. s., 115.6 e. 6th av., 20.6x100.4. Amelia Steinfeld to Henry Levy. 34,000
 56TH st., n. s., 200 w. 9th av., 50x200.10x20.10x100.5x29.2x100.5. John J. Searing to Ellen M. Lynch. 20,000
 57TH st., n. s., 275 e. 10th av., 100x100.5. Emanuel Uhfelder to Richard H. Barker. 29,000
 107TH st., n. s., 100 w. 8th av., 100x100.11. Eph'm D. Brown to Geo. Y. Brown. 1,885.45
 112TH st., n. s., 155 e. 4th av., 20x100.10. James Meagher to Emil Von Schoening. 9,500
 119TH st., s. s., 235 w. 3d av., 25x100.11. Daniel Schneider to George Wallen. 4,500
 127TH st., s. s., 410 e. 6th av., 25x99.11. Angeline Graham to William Paul. 4,300
 144TH st., n. s., 257.10x100.5. Darius G. Crosby to Edward Kilpatrick. 3,500
 LEXINGTON av., e. s., 25.5 n. 55th st., 25x100. William H. Bludorn to Robert McCafferty. 9,750
 LEXINGTON av., w. s., 60.5 n. 55th st., 20x78. Samuel Sinn to Charles L. Bernheimer. 25,250
 MADISON av., w. s., 75.5 s. 60th st., 25x108. Selig Steinhardt et al. to Isabella Bernheimer. 50,000
 MADISON & 4th avs., bet. 68th & 69th sts. James Lenox to Thomas Murphy. 255,000
 October 2d.
 BOND st., No. 23, 25x114.4. Henry H. Ward to Eliza H. Ward. 25,000
 GREENWICH and Dey sts., s. e. cor., 43.1x77.9x40.5x62.4. Thomas Loughran to Jesse A. Marshall. 68,000
 RENVICK st., No. 14, 25x70. Thomas Bell to James J. Bell. nom.
 SAME property. James J. Bell to Sarah Bell. nom.
 4TH st., e. s., 74 n. Charles st., 16.8x67.6x21x15.4x4x52.6. Charles E. Loew to Samuel G. Hull. 3,500
 7TH st., n. s., 363 w. Av. C., 20x97.6. Jacob Weis et al. to Jacob Kling. 11,000
 55TH st., s. s., 100 e. 2d av., 50x100. John Kress to William E. King. 10,200
 57TH st., n. s., 295 e. 9th av., 20x100.5. Cornelius W. Luyster to Benjamin P. Fairchild. 11,500
 57TH st., n. s., 375 w. 8th av., 25x100.5. John Davis to Francis Martin. 55,000
 58TH st., s. s., 60 w. 2d av., 100x100.5. Jesse A. Marshall to Thomas Loughran. 110,000
 68TH st., s. s., 500 w. 8th av., 150x100.5. Leland Balch to Eliza Balch. nom.
 84TH st., s. s., 248 e. 5th av., 1x102.2. Elizabeth A. Pancoast to Maria L. Groves. 452.50
 127TH st., s. s., 220 e. 5th av., 20x99.11. Franklin A. Thurston to James Meagher. 3,800
 132D st., n. s., 240 w. 4th av., 20x99.11. Leander Buck to Wm. J. Douglas. 14,000
 1ST av., e. s., 100.8x100.5. John N. Muhlebach to Peter J. Uehlein. 5,200
 3D av., e. s., 79.6 s. 31st st., 19.3x100. Smith D. Bellows to Ellen M. Robbins. nom.
 October 4th.
 BOWERY, Nos. 291 & 293, 48.4x133.9x25x75x50x59.9x15.7x10x18.7x35.8x21.5x115.5x10x116.10. Victor Koch to John Koch. nom.
 COMMENCING at a point in the centre line of the block, bet. 39th & 40th sts., and distant 420 w. 5th av., 25x16x25.11x22.11. David Banks to Mary P. Higgins. 400
 DIVISION st., No. 34, 24.11x35.3x25x97.6. Geo. Lorillard to Louis Wenzeroth. 19,000
 HUDSON st., e. s., Lot 271, Effingham Embree map, 21.10x75 (part). Augustus Etzel to Joseph Etzel et al. nom.
 12TH st., n. s., 385 w. 2d av., 125x103.3. The Trow & Smith Book Manufacturing Co. to Catharine S. Trow. nom.
 14TH st., s. s., 199.6 e. 7th av., 06x103.3. Juliette H. Dana to The Rector, Church Wardens, and Vestrymen of The Church of the Annunciation. 900
 21ST st., West, No. 441, 25x83x19.3x15.8x44.3x98.8, commencing at a point in the centre line of the block, bet. 21st & 22d sts.,

and distant 345 e. 10th av., 30x26.8. Emma M. McIntire to A. L. McIntire, Jr. 27,250
 23D st., n. s., 291.8 w. 1st av., 16.8x98.9. Charles A. Buddensiek to Christina Beltz. 10,500
 40TH st., s. s., 420 w. 5th av., 25x98.9. Elias S. Higgins to Marie L. Comstock. 35,000
 76TH st., n. s., 223 e. Av. A., 175x102.2. Geo. F. Steinbrenner to John P. Schuchmann. 11,700
 79TH st., n. s., 350 e. 3d av., 25x102.2. Richard Totten to D. Morrison. 4,500
 124TH st., n. s., 193.9 e. 2d av., 18.9x100.11. John Adriance to Sarah E. Palmer. 13,600
 128TH st., n. s., 410 e. 6th av., 25x99.11. Michael C. Deegan to Michael Deegan. 4,500
 SAME property. Michael Deegan to Mary J. Deegan. 4,500
 MADISON av., e. s., 25.1 n. 34th st., 24.1x100. Delia M. Johnson to Ann F. Damon. 60,000
 2D av. & 22d st., n. e. cor., 98.8x175. Israel Holmes et al. to Holmes & Griggs Manufacturing Co. 100,000
 3D av., w. s., 27 n. 39th st., 13x60. Francis M. Pennell to Celia Mayland. 12,250
 6TH av., w. s., 75.4 n. 44th st., 25x100. Alexander Rich to Robert Burns. 36,500
 October 5th.
 BLOOMINGDALE road, w. s., 100.11 n. 99th st., 25x87.7x25x87.7. William H. Raynor to Alice Carlin. 2,500
 COMMENCING at a point distant 50 e. Essex st., and 50.11x100.5 n. Delancey st., 19.2x25. Mathias Neumann et al. to Franz Haberstroh. nom.
 COMMENCING at a point in the centre line of the block bet. 81st and 82d sts., and Avs. A and B, distant 98 e. Av. A., 75x22.4x25x26.3x51x60.1. Edward Jones to Thomas Snodgrass. 1,600
 DELANCEY st., n. s., 50 e. Essex st., 25x50.11x25.1x50.11x100.5. Mathias Neumann et al. to Franz Haberstroh. 25,000
 ESSEX st., e. s., 51 n. Delancey st., 19.2x50.1x19.2x50.1x (part). Mathias Neumann to Ludwig Berle. 5,000
 GREENWICH st., e. s., 51.6 n. Troy st., 24.1x77.10x24x74.6. Eliza Hopper to Albert L. Conklin. nom.
 HUDSON st., e. s., 34.8 s. Thomas st., 25x69.4x13.1x4.7x23.4x20.4x97.10. Samuel H. Rodman to Elizabeth H. Rodman. 1,000
 RIVINGTON st., s. s., 50 w. Clinton st., 25x100. Catharine Quidort to Susan Q. Chubbettaz, &c. 6,666.67
 11TH st., s. s., 245.5 e. 6th av., 22x94.10. Auguste Lachat to Jean Fregan. nom.
 SAME property. Jean Fregan to Leocadie Lachat. nom.
 34TH st., n. s., 105 w. 4th av., 25x98.9. Ellen Murphy to Henry S. Fearing. nom.
 49TH st., n. s., 175 w. 6th av., 20.10x100.5. 49th st., n. s., 216.8 w. 6th av., 83.4x100.5. John C. Sares to Geo. Sloane. 150,000
 60TH st., n. s., 40 e. 4th av., 40x100.5. Samuel Kilpatrick to Addison Brown. 16,900
 113TH st., n. s., 168 w. Av. A., 25x100.10. Benj. F. Raynor to Dennis McGowan. 1,600
 124TH st., n. s., 150 w. 1st av., 25x100.11. Balthaser Euler to Harriet Covert. 3,000
 127TH st., s. s., 100 e. 6th av., 50x100 block. George B. Rockwell (assignee, &c.) to Elizabeth L. Roe. nom.
 3D av. and 92d st., s. w. cor., 100.8x100. Albro Howell to Edward V. Loew. 25,000
 5TH av., e. s., 25 n. 85th st., 21.10x100. John A. McKinless to Emily F. Bloodgood. 66,000
 October 6th.
 CHARLES st., n. s., 134.2x100.5. Timothy W. Powell to Thomas Cudbirth. 16,500
 CHRYSTIE st., e. s., 100 s. Grand st., 25x100. William Clarke to Henry Silberhorn. 31,500
 CHARLES & 4th sts., n. e. cor., 34.2x74 (part). Charles E. Loew to William Rabold et al. nom.
 COLUMBIA st., w. s., 40 n. Rivington st., 20x49.8. Peter Berle to Louis Reis. 17,000
 ELIZABETH st., No. 130, 25x100. James O'Brien (Sheriff, &c.) to John Stevenson. 2,231.81

4TH st., e. s., 74 n. Charles st., 21x67.6
 (½ part). William Rabold et al. to Chas.
 E. Loew nom.
 42D st., s. s., 135 e. Broadway, 25x134.3x
 50x35.6x25x98.9. Richard French to
 Joel Conklin 8,000
 132D st., n. s., 376.8 e. 6th av., 16.8x99.11.
 Harriet Harris to Edward Leavitt 6,000
 LEXINGTON av., e. s., 50.5 s. 55th st., 25x
 100. Bartholemew Smith to John C. Don-
 nelly 8,750
 1ST av. & 72d st., n. w. cor., 76.8x250x102.2
 x150x25.6x100 (½ part). Eugene F. Daly
 to William Joyce 9,000
 2D av., w. s., 40.2 s. 43d st., 20.1x75.
 Louis Reis et al. to Peter Berle 18,750
 5TH av. & 46th st., s. e. cor., 25.6x100.
 Timothy G. Churchill to Ellen E.
 Ward 130,000
 5TH av. & 136th st., n. w. cor., 24.11x110.—
 5th av., w. s., 49.11 n. 136th st., 125x110.
 134th st., n. s., 460 w. 4th av., 50x½
 block (½ part). James E. Nolan to Pat-
 rick Carroll nom.

KINGS COUNTY CONVEYANCES.

September 27th.

DEAN st., n. s., 200 e. Grand av., 16.8x110.
 A. J. Ackert (Ref.) to G. W. White 3,200
 DEAN st., n. s., 183 e. Grand av., 16.8x110.
 Same to same 3,250
 GOLD st., e. s., 252 s. Myrtle av., 19x85. D.
 G. Haniman to Nicholas Cooper 5,300
 HANCOCK st., s. s., 240 e. Tompkins av., 17.
 6x100. N. Van Brunt (Ref.) to Whit-
 more Kenyon 1,000
 LORIMER st., w. s., 18.9 s. North 2d st., 18.
 9x65. Liebman Plant to Bernhard Silver-
 man nom.
 MADISON st., s. s., 200 e. Bedford av., 13.
 10x100. J. B. Thomson to C. Josephine
 Summer 5,000
 SPENCER st., e. s., 407.9 n. Myrtle st., 25x
 100. Hugh Norris to Pat. Hughes 1,325
 UNION st., n. s., 279.6 e. Buffalo av., 25x
 120. James Dowd to Thos. Weldon 240
 WARREN st., n. s., 75 w. Hoyt st., 25x100.
 Dorah McMahon to Owen McMahon nom.
 WILLIAM st., s. s., 217.10 w. Troy av., 25x
 100. Thos. Coffey to Wm. Dodge 125
 SOUTH 5TH st., n. s., 103.6 w. 4th st., 28x
 66. C. P. Haughian to A. P. Emery 7,500
 DEKALB av., n. s., 100 e. Lewis av., 100x
 200. Josephine Otard to J. S. McLain 8,000
 FRANKLIN av., s. s., Lots 69, 91, 92, 93, 94,
 66, map United Freeman's Land Associa-
 tion, No. 2. F. A. Biggs to Charlotte
 Angus 10,000
 FLUSHING av., n. s., 75 2 e. Kent av., 49.10
 x100. Merrill Colvin to E. J. Mallett,
 Jr. 10,000
 GATES av., n. s., 44 e. Ralph av., 22x100. R.
 L. Anderton to D. N. Fowler 800
 GREEN av., s. s., 100 w. Marcy av., 20x100.
 D. R. Gould to E. R. Warren 4,500
 GATES av., n. s., 407.10 e. Nostrand av., 17.
 2x100. W. L. Vrooman to C. F. Strohm 7,250
 LAFAYETTE av., n. s., 25 e. Throop av., 16.
 8x100. James Flood to T. R. Dawley 4,800
 SHEFFIELD av., w. s., 100 s. Virginia av., 50
 x100.—Sheffield & Virginia avs., s. w.
 cor., 100x100, Lot 13, Block 33, J. A. Sack-
 man map.—Monroe st., s. s., 275 e. Reid
 av., 50x100. J. C. Middendorf to August
 Siburg 18,000
 UNION av., w. s., Lot 7, 932, Assessment map
 of Wm. Burg. P. Campbell (Shff.) to
 Arthur O'Brien 2,000
 4TH av., s. e. s., 100 2 s. w. 18th st., 50x100.
 Edward Kirk to The City of Brooklyn 3,900

September 28th.

ATLANTIC st., s. s., 340 w. Underhill av.,
 60x100, Lots 260, 261, 279, 282, 295, 298,
 299, 302, J. A. Remsen map. Aaron Sco-
 field to J. A. Betts 2,600
 BERGEN st., n. s., 425 w. Vanderbilt av.,
 50x102.5x60.11x12.5x141.2. E. M. Wheel-
 er to Tom Wheeler (C.) 500
 CLAY st., s. s., 150 w. Union av., 20x100.
 J. V. Meserole to Joel Crosson 4,300

CLINTON st., e. s., 75 s. Amity st., 25x90.
 Theodore Schroff to Ann M. C. Arms 21,500
 GOLD st., e. s., 80 n. Front st., 20x69x20x
 71. Cornelius Scannell to Jno. Cas-
 sidy 12,000
 IVY st., n. s., 100 w. Cypress av., 50x100.
 D. J. Molloy to Amanda Wethey 500
 MYRTLE st., n. s., 150 e. Cypress av., 25x
 100. D. J. Molloy to Pat. Savage 250
 RODNEY st., n. s., 133 w. Lee av., 33x34x44
 x100x11. W. R. Scofield to Eliz. B. Bur-
 ger 4,250
 SCHERMERHORN st., s. s., 310 e. Hoyt st.,
 20x100. Jno. Craft to M. B. Swezey 3,500
 SACKETT st., s. s., 125 e. Hicks st., 20.5x
 100. Lavina A. Hallock to Marcy Mun-
 cey 6,000
 WITHERS st. s. s., 25 w. Smith st., 25x100.
 A. H. Schultz to Wm. Young 3,000
 WITHERS st., s. s., 175 e. Graham av., 25x
 79.8x25x89.3. Solomon Hagenbucher to
 Esther Shepard nom.
 14TH st., n. s., 222.10½ e. 5th av., 25x100.
 W. E. Dodge to B. S. Foster 1,200
 15TH st., s. w. s., 250.10½ n. w. 3d av., 34x
 100. Jno. Dolan to Wm. Cole 1,080
 18TH st., n. s., 150 w. 7th av., 18x100.
 Daniel McCarthy to Jas. McGrath 3,400
 ATLANTIC av., n. s., 50 e. Rochester av.,
 36x93.7. Ann Volkening to E. L. Mor-
 rison, Jr. 1,450
 FULTON av., s. s., 40 w. Troy av., 20x80.
 Caroline A. Bush to Bridget Sheehan 4,000
 FULTON & Troy avs., s. w. cor., 40x80x80x
 20x120x100. Daniel Powers to Bridget
 Sheehan nom.
 GREENE av. & Broadway, n. w. cor., 533x
 200x385.6x281.1. Loftis Wood to Henry
 Harrison 40,000
 LAFAYETTE av., s. s., 275 e. Bedford av.,
 25x100. W. L. Ferguson to Elizabeth
 Sutton 1,400
 VAN SICLEN av. & Broadway, n. w. cor.,
 25x100. J. A. Mandeville to F. S. C.
 Davis 500
 WYTHE av., e. s., 91 s. Rodney st., 18x60.
 T. Q. Holcomb to Jas. O'Neil 7,000
 LOT 108, S. I. Stewart map. Franz Bossong
 to Peter Schmunk 4,400
 LOTS 128, 129, Jno. Miller map. E. C.
 Richards to Jane Lawrence 4,500
 LOTS 184, 186, S. I. Stewart map. S. J.
 Stewart to D. J. Molloy 400
 LOTS 263, 264. Same map. Same to same. 400

September 29th.

BROADWAY, w. s., 76.8 s. Lafayette av., 150x
 55.2x51.11x54.1x54.2x27x64.8½. John
 Crosbie to Joseph Scott nom.
 CUMBERLAND st., e. s., 275 s. Lafayette av.,
 25x100. Eliz. Phillips to C. H. Pope 7,000
 CHAUNCEY st., s. s., 275 e. Reid av., 25x100.
 Wm. Dunn to J. W. Mason 650
 CYPRESS HILL plank road, n. s., 136 w.
 Brooklyn & Newton Turnpike, n. 45.25, w.
 80 ft. 11 in., s. 43.31, w. 93 ft. 10 in., n.
 84.45, e. 122 ft. 9 in. J. J. Tilton to
 Henry Maier 1,500
 DUFFIELD st., w. s., 316.8 s. Willoughby st.,
 21.8x100.3. P. Campbell (Shff.) to Sylves-
 ter Hondlow 7,900
 GARDEN st., w. s., 138.2 s. Joralemon st.,
 15.1x85. Wm. Radcliff to E. G. Fisher 2,000
 GARDEN st., w. s., 393.3 n. State st., 4.9x85.
 E. G. Fisher to Wm. Radcliff 5,000
 HOUSTON st., w. s., 180 n. Myrtle av., 52x
 100. John French to J. F. Wheeler 2,000
 LEONARD st., w. s., 268.9 n. Nassau av., 18.
 9x100. J. C. Drake to Gavin Hogg 5,000
 SAME land. Gavin Hogg to Henrietta
 Drake 5,000
 MIDDLE st., s. w. s., 434.4½ e. 5th av., 15.
 7x100.2. Mary A. Freloar to John Van
 Delft 2,500
 MADISON st., n. s., 460.6 e. Bedford av., 18.9
 x100. H. E. Wells to B. L. Sherman 7,550
 MIDDLETON st., s. e. s., 104 s. w. Throop
 av., 18x100. Charles Goodwin to George
 Borst 800
 OXFORD st., e. s., 99.10 s. DeKalb av., 22.91.
 8. W. A. Brush to J. B. Ames 28,000

SUMPTER st., n. s., 225 w. Hopkins av., 25x
 100. Wm. Radde to Jas. Flanagan 550
 SKILLMAN st., w. s., 139.6½ n. Lafayette av.,
 18.2x100x17.7x100. J. H. Miller to T.
 G. Henry 5,700
 SCHERMERHORN & Hoyt sts., n. e. cor., 20.9
 x75. Margaret Whitlock to Sarah A.
 Hopkins 9,000
 WYCKOFF st., s. s., 367.4½ e. Troy av., 25x
 100. Dennis May to Robert Quinn 550
 WYCKOFF st., s. s., 292.4½ e. Troy av., 25x
 100. Same to Alex. Lidgate 600
 NORTH 13TH st., n. e. s., 175 e. 2d st., 50x
 100. Hiram Smith to W. H. Van Cott 1,000
 38TH st., n. e. s., 554.1 s. e. 8th av., 75x100.
 2. Mary A. Blair to John Shaefer 1,000
 DEKALB av., n. s., 575 e. Nostrand av., 19.1
 x100. Henry Frost to Jas. Armstrong 5,750
 FULTON & Schenectady avs., s. w. cor., 50x
 60. J. M. Hildreth to Sarah J. Meeks 20,000
 LAFAYETTE & Patchen avs., s. e. cor., 75x
 55x25x21.7x64.8x76.8x68.9½. Jos. Scott
 to John Crosbie nom.
 LAFAYETTE av., s. s., 275 e. Reid av., 25x
 100. F. H. McCarthy to H. B. Wilson 3,700
 NEW YORK av., e. s., 208.3 s. Herkimer st.,
 26.10x100x—, also land, 100 e. N. Y. av., &
 210.6 s. Herkimer st., 25x100. Adalbert
 Wendt to T. J. Worthall 12,000
 SAME land. T. J. Worthall to Louisa S.
 Wendt 12,000
 RIDGEWOOD av., s. s., 50 e. Hale av., 51.6x
 100. John Jennings to John Lynch 600
 Lot 27, Map C. C. East New York. John
 Rigney to Harriet A. Miller 350
 LOTS 4, 5, 6, 7, Block H—, 1, 2, 3, Block O—,
 13, south ¼ of 11 Block N—, 23 Block I,
 Map C. C. East New York (½ part). T.
 J. Atkins to Harriet A. Miller 600

September 30th.

BOERUM st., s. s., 175 w. Lorimer st., 25x
 100. Jno. Kissel to Jac. Wellpert 1,500
 BUTLER st., n. s., 103.10 e. 5th av., 100x
 200. E. S. Mills to J. A. Betts 13,000
 CANTON st., e. s., 446 s. Flushing av., 126.6
 x52.6x114.6x6x14x80. H. J. Bachran to
 Peter Noelke 60,000
 CARROLL st., s. e. s., 225 s. Franklin av.,
 100x100.—Carroll st., n. w. s., 225 s.
 Franklin av., 100x100. Mary A. Young to
 W. E. Robinson 8,250
 DEGRAW st., n. s., 167 w. 6th st., 17x75
 Rose Day to H. Alderton 3,400
 HALL st., e. s., 325 s. Greene av., 20x100.
 Madeline A. Parisen to Caroline E. Span-
 genberg 11,500
 S. W. COR. High st. and Adams st., 50x60.2.
 Mary W. Wallace to Martha Wallace 500
 HOYT st., w. s., 66.9 n. Dean st., 223x81.
 F. J. Herald to Marquis Falion nom.
 SAME land. Marquis Falion to Laura J.
 Mount 8,000
 HUNTINGTON st., n. s., 80 e. Court st., 20x
 100. Thomas J. McArthur to Carrie
 Stage 6,600
 PRESIDENT st., s. s., 175 e. Hicks st., 20x
 100.—Henry st., w. s., 75.4 s. President
 st., 25x104. Starks W. Lewis and John
 H. Lewis to James H. Walker nom.
 SKILLMAN st., w. s., 103.22 n. Lafayette av.,
 18.2x100. J. H. Millen to J. McCarthy 5,800
 SKILLMAN st., w. s., 120.4½ n. Lafayette av.,
 18.2x100. J. A. Miller to J. H. Steven-
 son 5,728
 SUYDAM st., n. s., 300 w. Willow st., 90x30x
 102.6x25. J. H. Stebbins (Trustee) to J.
 Edwards nom.
 1ST st., w. s., 225 n. Nassau st., 25x100. W.
 Marshall to James M. Segar 700
 S. 6TH st., s. s., 23.8 w. 3d st., 62x65.9.
 Thos. P. Brown to Ellen Heathcote 7,000
 8TH st., W., 80 s. S. 2d st., 20x74. Thos.
 Hines to A. Black & P. Deblin 1,400
 22D st., s. s., 350 w. 5th av., 16.8x100. H. G.
 Hallinger to L. Larson 3,700
 22D st., s. s., 300 e. 6th av., 25x100. Edw.
 Swaysland to Wm. Thompson 900
 GREENE av., n. s., 160 e. Hall st., 20x100.
 W. Wallace to Josephine L. Wicks 12,375

METROPOLITAN av., s. s., 115 e. Bushwick av., 25x100. Albert Friedrich to J. G. Ruoff. 4,000
 TOMPKINS av., w. s., 62.6 s. Hopkins st., 37.6 x100. Mary Frommshaiser to Christian Hoffmann. 1,750
 6TH av., w. s., 134.4 n. Prospect st., 18x80. Jno. Ruck to Israel Lowenthal. 12,000
 LOTS 94, 95, 96, 97, 178, 179, 180, 181. A. Garney to W. E. Robinson. 6,000
 LOTS 342 and 379 on Map of Heirs of George Martense, dec'd, situate in Flatbush. Robert Turner to Viola Barclay. 600
 PARCEL No. 37 on the Amended Map of Linden Terrace. R. B. Warden to Margaret A. Simmons. 3,500
 LOTS 88, 89, 90 on Map of property at East N. Y., belonging to the Heirs of Whitehead Howard, dec'd. Clarissa R. Howard to W. S. Conant. 1,037.50
 SAME lots. Wm. S. Conant to O. D. Taylor. 2,400
 MARSHALL st., 25 e. Ewen st., 25x100. M. Nader to J. O'Neill. 5,000
 MAP of property in 18th Ward belonging to Abram Van Nostrand. Lot 183. A. Van Nostrand to W. H. Waldron. 275
 LOT 182 on same map. The same parties: 250

October 1st.

BUTLER st., s. s., 84.7 e. 6th av., 20x100. R. S. Bussing to Jesse B. Lung. 3,000
 BOND and Douglass sts., n. e. cor., 50x100. Chas. Halstead to Pat. McCleary. 18,000
 BOND and Wyckoff sts., s. e. cor., 20x100. John Moran to Levin Ohlandt. 1,900
 BUTLER st., s. s., 344.7 e. 7th av., 109.1x100.2x102.7x100. Robert Potts to G. A. Crocker. 12,500
 COURT st., e. s., 18.8 s. Wyckoff st., 20x37. Rosabella Bass to Henry Immerschilt. 11,500
 COURT st. and Hamilton av., n. w. cor., 234 x167.8x164.7. Jennie E. McNamee to J. D. Snedeker. 20,000
 CARROLL st., s. s., 104.5 e. Court st., 25x100. Mary E. Wilson to Lucy A. Williams. (Deed 1860). 16,000
 SAME land. Lucy A. W. Alden to Sarah J. Kissam. 19,000
 HOUSTON st., w. s., 24.8 n. Willoughby av., 16.8x100. Martha J. Smith to Eliz. J. Smith. 6,500
 JEFFERSON st., n. s., 100 e. Ormond pl., 21 x100. Mary A. Robinson to J. J. Jarvis. 12,000
 LORIMER st., w. s., 104.9 n. Devoe st., 25x90. Harvey Brundage to Francis Hagan. 1,800
 MONROE st., w. s., 175 s. Bay av., 37.6x90. Harriet A. Miller to Ellen Webber. 200
 MONTGOMERY st. & Brooklyn plank rd., 102.7x100x129.10x104. F. L. Dallan to Jos. Johnson. 6,000
 MONROE st., e. s., 250 s. Bay av., 29.3x100.1x29x100. J. H. Smith to D. B. Schenck. 1,000
 OXFORD st., e. s., 55.10 s. DeKalb av., 22x94.8x15.1x7.3x91.8. Wm. A. Brush to F. S. Smith. 28,000
 PULASKI st., n. s., 350 e. Stuyvesant av., 25 x100. Clements Trimble to Cornelius Tinney. 1,000
 PRESIDENT st., s. s., 160 e. Hoyt st., 17.6x100. Mary E. Sheldon to Garret Foley. 6,800
 PENN st., s. s., 262.2 w. Marcy av., 20.2x100. Johanna Van Wynen to Tom Louthier. 1,400
 QUINCY st., s. s., 425 e. Bedford av., 20x100. J. S. J. King to Geo. Starrett. 9,500
 REMSEN st., s. s., 302 w. Hicks st., 25x180. Crowell Hadden (Exr.) to Harriette A. Dike. 30,000
 SMITH st., e. s., 359 s. Newton turnpike, 22x102. Maria Tice to Augusta Rogers. 3,000
 UNION st., n. e. s., 226.6 s. e. Nevins st., 25x100. Garret Foley to Thos. Louthier. 2,500
 SAME land. Thos. Louthier to Johanna Van Wynen. 2,700
 WYCKOFF st., n. s., 476 w. Smith st., 23x100. Mary E. Scott to Rosa B. Bass. 6,550
 WILLOUGHBY st., n. s., 75.9 w. Jay st., 27x100. Charlotte Angus to Chas. Parker. 15,000

NORTH 6TH st., s. s., 100 e. 7th st., 20x83x21x90. John Glennen to Herman Hauer-vogt. 2,900
 12TH st., n. s., 65.9 w. 4th av., 21.10x80. Mary A. Stringham to Henrietta Anderson. 2,800
 14TH st., s. w. s., 100 n. w. 3d av., 15x91. E. P. Day to Annie Mackey. 3,000
 20TH st., n. e. s., 275 e. 3d av., 125x100x50x75x93.3. P. Campbell (Shff.) to L. A. Lockwood. 1,730
 ATLANTIC av., n. s., 45.11 w. Adelphi st., 25x107.11. Cormick Gillespie to Geo. C. Chatterley. 9,000
 GREENE av., s. s., 38.9 e. Hamilton av., 12.6x70. Cath. Remsen to W. B. Goodsell. 4,550
 GRAHAM av., e. s., 50 n. Delevoise st., 25x35x50x36. John Hornberg to George Driebel. 2,800
 HALE av., w. s., 252 s. B'klyn and Jamaica plank road, 95.6x120x70. C. H. Weston to James Ryan. 600
 LEWIS & Willoughby avs., n. e. cor., 10cx100. Pat. McCleary to Chas. Halstead. 7,000
 LAFAYETTE av., s. s., 37 w. Franklin av., 18.6x80. J. R. Horton to Helen A. Fowler. 7,500
 MEEKER av., s. e. s., 50 n. e. Gardner av., 37.6x100. F. F. Jarvis to Wm. Blaser. 1,700
 PUTNAM av. & Ormond st., s. e. cor., 83.3x100. A. J. Watts to M. F. Van Vranken. 5,000
 PORTLAND av., e. s., 387 n. Lafayette av., 22x100. N. H. Benson to R. N. Peterson. 15,000
 THROOP av., e. s., 80 n. Quincy st., 20x50. C. D. Burton to Adelaide L. Woodrow. 4,000
 4TH av., e. s., 75.2 s. 37th st., 12.1x100. Adrian Degroff to L. R. Morris. 2,500
 4TH av., e. s., 20 s. Wyckoff st., 20x82.2. Mary A. Robinson to J. J. Jarvis. 8,100
 6TH av., w. s., 152.4 n. Prospect av., 18x80. John Ruck to Jacob Kiefer. 12,000
 6TH av., s. e. s., 75.2 s. w. 15th st., 25x100. Thos. Louthier to Johanna Van Wynen. 3,000
 LOTS 31, 32, J. H. Sackman map. Ludwig Lorch to Ludwig Dyroff. 200

[The following date supplies the omission of last week.]

September 20th.

BROADWAY, n. e. s., with n. w. s. Conway st., 155.6x100x154.7x100. Maliala Brower to Maria Smith. 9,000
 CHEEVER place, w. s., adjoining land Heirs Jno. Cornell, 25x88.6x. Cheever place, e. s., adjoining land Heirs Jno. Cornell, 50x88.6x. Hicks st., e. s., adjoining land Heirs Jno. Cornell, 25x88.6x. A. L. Sands to J. J. Cooper. 2,000
 CHAUNCEY st., s. s., 175 e. Ralph av., 25x100. E. H. Babcock to Tom McCormick. 500
 DOUGLASS st., n. e. s., 100 n. Hoyt st., 25x100. Levi Blumenau to Pat. Donovan (Lease) \$500 a year.
 MARSHALL st., n. s., 125 e. Ewen st., 25x100. Deidrich Harth to Weinand Schimmel. 2,075
 MCKIBBEN st., s. s., 98.6 w. Ewen st., 72x200. Bartholome Mortrier to Roman Catholic Church of St. Louis. nom.
 PROSPECT st., n. w. s., 100 n. e. Central av., 175x100. F. A. Ward (Ref.) to C. L. Burnet. 1,750
 3D st. & Washington av., s. e. cor., 50x100. Robert Brown to D. M. Cumisky. 250
 39TH st., s. s., 250 e. 4th av., 25x100.2. H. D. Curtis to C. J. Peterson. 700
 POSTER av. & 2d st., n. e. cor., 100x100. W. H. Taylor to Lucius Stowell. 1,000
 GATES av., n. s., 22 w. Stuyvesant av., 18x75. Jno. Hall to Catharine Hall. 500
 GRAHAM av., e. s., 75 n. Johnson st., 25x100. Henry Wiehe to Geo. Zimmermann. 8,500
 LIBERTY av., n. s., 125 e. Monroe st., 25x100. J. W. Warth to Peter Kohl. 400
 STUYVESANT av., w. s., 156.3 n. Gates av., 18.9x100. Jno. Hall to Charlotte Dennis. 5,000
 WASHINGTON av., n. s., 575 w. 1st st., 25x100. Mary J. Bowman to Eliz. Jarvis. 300
 WASHINGTON av., w. s., 178 n. Gates av., 50x137.11. J. C. Wilson to A. H. Wagner. (C.). 1,000

PARCELS A, B, C, D. Mary Vanderveer Map, at Flatbush. Mary Vanderveer to G. O. Johnson. 22,500
 SAME land. J. C. Johnson to Louisa P. Brooks. 72,000

NEW YORK PROJECTED BUILDINGS.

54TH ST.—S. s., 107 e. 5th av., one 2 story brick stable, 18x42; owner, Allen Dodworth; architect, John Correja; builder, L. N. Crow.
 55TH ST.—N. s., 75 e. 11th av., one 2 story brick stable, 20x25; owner, Frank Martin; architect and builder, G. W. Hughes.
 57TH ST.—S. s., 150 w. 10th av., one 4 story brick first-class dwelling, 21.6x42; owner, C. Schaefer; architect, Louis Burger.
 3D AV.—W. s., 51 s. 79th st., one 5 story brick store and tenement, 25.10x54; owner, Thomas Kane; architect and builder, T. J. Connor.
 50TH ST.—N. s., 325 w. 9th av., one 3 story brick second-class dwelling, 25x50; owner, Peter Farley; architects, D. and J. Jardine; builder, Peter Farley.
 1ST AV. AND 43D ST.—N. e. cor., one 3 story brick slaughter-house, 65.5x100; owner, Davis & Harrington; architect, R. E. Mook; builders, Haw & Sheridan.
 38TH ST.—S. s., 250 w. 9th av. R., one 3 story brick second-class dwelling, 25x25; owner, Michael Hecker; architects and builders, Ewald & Lapp.
 MADISON AV. AND 54TH ST.—N. w. cor., four 4 story and basement brown-stone first-class dwellings, 25x60; owner, John Sayres; architect, M. C. Merritt; builder, John Sayres.
 WEST 54TH ST.—No. 122, one 2 story brown-stone stable, 25x70; owner, John Sayres; architect, M. C. Merritt; builder, John Sayres.
 60TH ST.—N. s., 213 e. 3d av., six 4 story and basement brown-stone first-class dwellings, 20x52; owner, Robert Morrison; architect, J. W. Pirson; builders, J. & G. Ruddled.
 1ST AV. AND 59TH ST.—S. w. cor., one 4 story brick store and tenement, 25.5x54; owner, J. T. Keenan; architect, J. M. Forster.
 55TH ST.—N. s., 200 e. 9th av., two 4 story brown-stone first-class dwellings, 20x50; owner, W. Wellington; architects, D. & J. Jardine; builder, W. Wellington.
 56TH ST.—N. s., bet 3d and 4th avs., one 1 story stone office, 16x36; owner, H. A. Gunther; architect and builder, John Weber.
 51ST ST.—N. s., 300 w. 11th av., one 4 story brick tenement, 25x50; owner, M. E. Donnelly; architect, W. H. Hoffman.
 31ST ST.—S. s., 225 w. 1st av., one 5 story brick tenement, 20x57; owner, N. Burchell; architect, W. H. Hoffman.
 EAST RIVER and 26TH ST.—One 2 story frame ferry-house, 40x50; owners, Com. P. C. and Corrections; architects, Renwick & Sands; builders, Jennings & Brown.
 11TH AV.—E. s., 75 s. 46th st., one 4 story brick store and tenement, 25x50; owner, Jos. McMahon; builder, David Wooding.
 40TH ST.—S. s., 110 w. 5th av., one 4 story brown-stone first-class dwelling, 37.6x82; owner, A. F. Smith; architect, T. R. Jackson.
 50TH ST.—N. s., 189 s. 6th av., one 4 story brown-stone first-class dwelling, 20x50; owner, S. Sommerich; architect, A. Pfund; builder, W. McGrath.
 3D AV.—W. s., 25 s. 78th st., four 4 story brick second-class dwellings, 19x55; owners, McGlynn & Marshall; architect, John McLutrye.
 GRAND ST.—Nos. 142 and 144, one 5 story iron first-class store, 50x117; owner, T. D. Hogg; architect, Charles Mettam; builder, F. Bloodgood.
 41ST ST.—S. s., 200 w. 10th av., two 2 story brick slaughter-houses, 23x40; owner, P. McIntyre; architect, J. Forster; builder, J. McNally.
 10TH AV.—W. s., 32 s. 41st st., one 2 story brick slaughter-house, 17x40; owner, W. McNeal.
 3D AV.—W. s., 75 n. 103d st., one 3 story wood tenement, 25x50; owner, William Crawford.
 5TH ST.—S. s., between 8th and 9th avs., one 4 story brown-stone first-class dwelling, 22x60; owners, St. Timothy's Church; architect, John Correja; builder, M. T. Brady.

[OFFICIAL.]

PROCEEDINGS OF THE COMMON COUNCIL AFFECTING REAL ESTATE.

IN BOARD OF ALDERMEN.
 MONDAY, October 4, 1869.

ATTORNEY STREET.

Resolved, That Attorney street, from Division to Hous-ton street, be paved with Belgian or traprock pavement, and that at the several intersecting streets and avenues crosswalks be laid where not now laid, and relaid where those now laid are, in the opinion of the Croton Aqueduct Board, not in good repair, or are not upon a grade

adapted to the grade of the proposed new pavement, under the direction of the Croton Aqueduct Department; and that the accompanying ordinance therefor be adopted.

Called up by Alderman Miller, and concurred in by the following vote (three-fourths of all the members elected voting in favor thereof):

Affirmative—Alderman Moore, the President, Aldermen Norton, Cuddy, Ward, O'Brien, Miller, Cushman, Hardy, Repper, Coulter, McGrath, Farley, and McQuade —14.
And sent to the Mayor for approval.

Resolved, That the sidewalk on west side of Attorney street, from Grand street to Broome street, be flagged full width, where not already done, under the direction of the Street Department; and that the accompanying ordinance therefor be adopted.

Called up by Alderman Miller, and concurred in by the following vote (three-fourths of all the members elected voting in favor thereof):

Affirmative—Alderman Moore, the President, Aldermen Norton, Cuddy, Ward, O'Brien, Miller, Cushman, Hardy, Repper, Coulter, McGrath, Farley, and McQuade —14.
And sent to the Mayor for approval.

BROOME STREET.

Resolved, That Broome street, from Norfolk street to East river, be paved with Belgian or trapblock pavement, and that at the several intersecting streets and avenues crosswalks be laid where not now laid, and relaid where those now laid are, in the opinion of the Croton Aqueduct Board, not in good repair, or are not upon a grade adapted to the grade of the proposed new pavement, under the direction of the Croton Aqueduct Department; and that the accompanying ordinance therefor be adopted.

Called up by Alderman Miller and concurred in by the following vote (three-fourths of all the members elected voting in favor thereof):

Affirmative—Alderman Moore, the President, Aldermen Norton, Cuddy, Ward, O'Brien, Miller, Cushman, Hardy, Repper, Coulter, McGrath, Farley, and McQuade —14.
And sent to the Mayor for approval.

CANAL STREET.

Resolved, That the sidewalk on the south side of Canal street, from No. 460 to No. 463, both inclusive, be flagged full width, where not already done, under the direction of the Street Department; and the accompanying ordinance therefor be adopted.

Called up by Alderman Moore and concurred in by the following vote (three-fourths of all the members elected voting in favor thereof):

Affirmative—Alderman Moore, the President, Aldermen Norton, Cuddy, Ward, O'Brien, Miller, Cushman, Hardy, Repper, Coulter, McGrath, Farley, and McQuade —14.
And sent to the Mayor for approval.

CHAMBERS STREET.

Resolved, That a crosswalk be laid from northeast corner of Chambers street and West Broadway to northwest corner of Hudson street and Chambers, the same to be eight feet wide, under the direction of the Croton Aqueduct Department; and that the accompanying ordinance therefor be adopted.

Called up by Alderman Moore and concurred in by the following vote (three-fourths of all the members elected voting in favor thereof):

Affirmative—Alderman Moore, the President, Aldermen Norton, Cuddy, Ward, O'Brien, Miller, Cushman, Hardy, Repper, Coulter, McGrath, Farley, and McQuade —14.
And sent to the Board of Assistant Aldermen for concurrence.

CONGRESS STREET.

Resolved, That a crosswalk be laid from the northwest to the northeast corner of Congress street, at its junction with Houston street, under the direction of the Croton Aqueduct Department; and that the accompanying ordinance therefor be adopted.

Called up by Alderman Moore and concurred in by the following vote (three-fourths of all the members elected voting in favor thereof):

Affirmative—Alderman Moore, the President, Aldermen Norton, Cuddy, Ward, O'Brien, Miller, Cushman, Hardy, Repper, Coulter, McGrath, Farley, and McQuade —14.
And sent to the Mayor for approval.

DESBROSSES STREET.

Resolved, That the sidewalk on both sides of Desbrosses street, from Washington to Hudson street, be flagged full width, where not already done, under the direction of the Street Department; and that the accompanying ordinance therefor be adopted.

Called up by Alderman Moore and concurred in by the following vote (three-fourths of all the members elected voting in favor thereof):

Affirmative—Alderman Moore, the President, Aldermen Norton, Cuddy, Ward, O'Brien, Miller, Cushman, Hardy, Repper, Coulter, McGrath, Farley, and McQuade —14.
And sent to the Mayor for approval.

EIGHTY-FIRST STREET.

Resolved, That Eighty-first street, from Ninth avenue to Boulevard or Public Drive, be regulated and graded, the curb and gutter stones set, and the sidewalks flagged a space four feet wide through the centre thereof, where not already done, under the direction of the Street Department; and that the accompanying ordinance therefor be adopted.

Called up by Alderman Coulter and concurred in by the following vote (three-fourths of all the members elected voting in favor thereof):

Affirmative—Alderman Moore, the President, Aldermen Norton, Cuddy, Ward, O'Brien, Miller, Cushman,

Hardy, Repper, Coulter, McGrath, Farley, and McQuade —14.

And sent to the Mayor for approval.

Resolved, That Eighty-first street, from the Tenth avenue to the Eleventh avenue, be regulated and graded, the curb and gutter stones set, and the sidewalks flagged a space four feet wide through the centre thereof, where not already done, under the direction of the Street Department; and that the accompanying ordinance therefor be adopted.

Called up by Alderman O'Brien, and concurred in by the following vote (three-fourths of all the members elected voting in favor thereof):

Affirmative—Alderman Moore, the President, Aldermen Norton, Cuddy, Ward, O'Brien, Miller, Cushman, Hardy, Repper, Coulter, McGrath, Farley, and McQuade —14.

And sent to the Mayor for approval.

FIFTEENTH STREET.

Resolved, That the Croton Aqueduct Department be and they are hereby authorized and directed to advertise for bids and contract for paving Fifteenth street, from Broadway to Seventh avenue, with wooden pavement, known as the Stow foundation pavement, in accordance with the specifications for said pavement now on file in the office of the Clerk of the Common Council, and that a contract therefor be awarded, provided the expense does not exceed five dollars per square yard, the same to be done under the direction of the Croton Aqueduct Department; and that the accompanying ordinance therefor be adopted.

Introduced by Alderman Conner, and laid over.

FIFTY-FIRST STREET.

Resolved, That two gas lamps be placed and lighted in front of the Plymouth Baptist Church, north side of Fifty-first street, between Ninth and Tenth avenues.

Called up by Alderman O'Brien, and concurred in by the following vote (three-fourths of all the members elected voting in favor thereof):

Affirmative—Alderman Moore, the President, Aldermen Norton, Cuddy, Ward, O'Brien, Miller, Cushman, Hardy, Repper, Coulter, McGrath, Farley, and McQuade —14.

And sent to the Mayor for approval.

FIFTY-NINTH STREET.

Resolved, That Fifty-ninth street, between Third and Fifth avenues, be regulated and graded, the curb and gutter stones set, and the sidewalks flagged a space four feet wide through the centre thereof, where not already done, under the direction of the Street Department; and that the accompanying ordinance therefor be adopted.

Called up by Alderman McGrath, and adopted by the following vote (three-fourths of all the members elected voting in favor thereof):

Affirmative—Alderman Moore, the President, Aldermen Norton, Cuddy, Ward, O'Brien, Miller, Cushman, Hardy, Repper, Coulter, McGrath, Farley, and McQuade —14.

And sent to the Board of Assistant Aldermen for concurrence.

FIFTY-THIRD STREET.

Resolved, That Fifty-third street, from Tenth to Eleventh avenue, be regulated and graded, the curb and gutter stones set, and the sidewalks flagged a space four feet wide through the centre thereof, where not already done, under the direction of the Street Department; and that the accompanying ordinance therefor be adopted.

Called up by Alderman O'Brien, and concurred in by the following vote (three-fourths of all the members elected voting in favor thereof):

Affirmative—Alderman Moore, the President, Aldermen Norton, Cuddy, Ward, O'Brien, Miller, Cushman, Hardy, Repper, Coulter, McGrath, Farley, and McQuade —14.

And sent to the Mayor for approval.

FORTY-FIRST STREET.

Resolved, That Forty-first street, between Fourth and Madison avenues, be paved with Belgian or trapblock pavement, and that at the several intersecting streets and avenues crosswalks be laid where not now laid, and relaid where those now laid are, in the opinion of the Croton Aqueduct Board, not in good repair, or are not upon a grade adapted to the grade of the proposed new pavement, under the direction of the Croton Aqueduct Department; and that the accompanying ordinance therefor be adopted.

Called up by Alderman Farley, and concurred in by the following vote (three-fourths of all the members elected voting in favor thereof):

Affirmative—Alderman Moore, the President, Aldermen Norton, Cuddy, Ward, O'Brien, Miller, Cushman, Hardy, Repper, Coulter, McGrath, Farley, and McQuade —14.

And sent to the Mayor for approval.

FORTY-SECOND STREET.

Resolved, That Forty-second street, from Madison to Lexington avenues, be paved with Nicholson pavement, in accordance with specifications on file in the office of the Clerk of the Common Council, and that all crosswalks parallel with the line of said pavement at the intersecting streets, and transversely therewith at the commencement and termination thereof, and also at all intersections now paved with Belgian or stone pavement, be laid or relaid, under the direction of the Croton Aqueduct Department; and that the accompanying ordinance therefor be adopted.

Introduced by the President, and laid over.

GOERCK STREET.

Resolved, That a sewer, with the necessary receiving-basins and culverts, be built in Goerck street, between Delancy and Rivington streets, under the direction of the Croton Aqueduct Department; and that the accompanying ordinance therefor be adopted.

Called up by Alderman Miller, and concurred in by the

following vote (three-fourths of all the members elected voting in favor thereof):

Affirmative—Alderman Moore, the President, Aldermen Norton, Cuddy, Ward, O'Brien, Miller, Cushman, Hardy, Repper, Coulter, McGrath, Farley, and McQuade —14.

And sent to the Mayor for approval.

GREENWICH STREET.

Resolved, That the sidewalk on both sides of Greenwich street, from Laight to Canal street, be flagged full width, where not already done, under the direction of the Street Department; and that the accompanying ordinance therefor be adopted.

Called up by Alderman Moore, and concurred in by the following vote (three-fourths of all the members elected voting in favor thereof):

Affirmative—Alderman Moore, the President, Aldermen Norton, Cuddy, Ward, O'Brien, Miller, Cushman, Hardy, Repper, Coulter, McGrath, Farley, and McQuade —14.

And sent to the Mayor for approval.

HUBERT STREET.

Resolved, That Hubert street, from Hudson to West street, be paved with Belgian or trapblock pavement, and that at the several intersecting streets and avenues crosswalks be laid where not now laid, and relaid where those now laid are, in the opinion of the Croton Aqueduct Board, not in good repair, or are not upon a grade adapted to the grade of the proposed new pavement, under the direction of the Croton Aqueduct Department; and that the accompanying ordinance therefor be adopted.

Called up by Alderman Moore, and adopted by the following vote (three-fourths of all the members elected voting in favor thereof):

Affirmative—Alderman Moore, the President, Aldermen Norton, Cuddy, Ward, O'Brien, Miller, Cushman, Hardy, Repper, Coulter, McGrath, Farley, and McQuade —14.

And sent to the Board of Assistant Aldermen for concurrence.

HUDSON STREET.

Resolved, That the sidewalk on the east side of Hudson street, opposite No. 284, be flagged full width, under the direction of the Street Department; and that the accompanying ordinance therefor be adopted.

Called up by Alderman Norton, and indefinitely postponed.

LAFAYETTE PLACE.

Resolved, That the Counsel to the Corporation be and he is hereby authorized and directed to take the necessary legal measures to extend Lafayette place southerly, from its present termination at Great Jones street, to the northerly line or side of Bleeker street, as shown by the red lines and figures on the accompanying map, made by Otto Sackersdorf, City Surveyor, and dated February 23, 1869.

Called up by Alderman O'Brien, and concurred in by the following vote (three-fourths of all the members elected voting in favor thereof):

Affirmative—Alderman Moore, the President, Aldermen Norton, Cuddy, Ward, O'Brien, Miller, Cushman, Hardy, Repper, Coulter, McGrath, Farley, and McQuade —14.

And sent to the Mayor for approval.

LAIGHT STREET.

Resolved, That Laight street, from West street to Canal street, be paved with Belgian or trapblock pavement, and that at the several intersecting streets and avenues crosswalks be laid where not now laid, and relaid where those now laid are, in the opinion of the Croton Aqueduct Board, not in good repair, or are not upon a grade adapted to the grade of the proposed new pavement, under the direction of the Croton Aqueduct Department; and that the accompanying ordinance therefor be adopted.

Called up by Alderman Moore, and concurred in by the following vote (three-fourths of all the members elected voting in favor thereof):

Affirmative—Alderman Moore, the President, Aldermen Norton, Cuddy, Ward, O'Brien, Miller, Cushman, Hardy, Repper, Coulter, McGrath, Farley, and McQuade —14.

And sent to the Mayor for approval.

LISPENARD STREET.

Resolved, That Lispenard street, from Broadway to West Broadway, be paved with Belgian or trapblock pavement, and that at the several intersecting streets and avenues crosswalks be laid where not now laid, and relaid where those now laid are, in the opinion of the Croton Aqueduct Board, not in good repair, or are not upon a grade adapted to the grade of the proposed new pavement, under the direction of the Croton Aqueduct Department; and that the accompanying ordinance therefor be adopted.

Called up by Alderman Moore, and concurred in by the following vote (three-fourths of all the members elected voting in favor thereof):

Affirmative—Alderman Moore, the President, Aldermen Norton, Cuddy, Ward, O'Brien, Miller, Cushman, Hardy, Repper, Coulter, McGrath, Farley, and McQuade —14.

And sent to the Mayor for approval.

MACDOUGAL STREET.

Resolved, That on the east side of Macdougall street, between Prince street and Houston street, curb and gutter stones be reset where not already done, under the direction of the Street Department; and that the accompanying ordinance therefor be adopted.

Called up by Alderman Moore, and concurred in by the following vote (three-fourths of all the members elected voting in favor thereof):

Affirmative—Alderman Moore, the President, Alder-

men Norton, Cuddy, Ward, O'Brien, Miller, Cushman, Hardy, Repper, Coulter, McGrath, Farley, and McQuade—14.
And sent to the Mayor for approval.

MAIDEN LANE.

Resolved, That the Croton Aqueduct Department be and they are hereby authorized and directed to advertise for bids, and contract for paving Maiden lane with wooden pavement, known as the Stow Foundation Pavement, in accordance with the specifications for said pavement now on file in the office of the Clerk of the Common Council, and that a contract therefor be awarded, provided the expense does not exceed five dollars per square yard, the same to be done under the direction of the Croton Aqueduct Department; and that the accompanying ordinance therefor be adopted.

Called up by Alderman Cuddy, and adopted by the following vote (three-fourths of all the members elected voting in favor thereof):

Affirmative—Alderman Moore, the President, Aldermen Norton, Cuddy, Ward, O'Brien, Miller, Cushman, Repper, Coulter, McGrath, Farley, and McQuade—13.

Negative—Alderman Cushman—1.
And sent to the Board of Assistant Aldermen for concurrence.

NINETEETH STREET.

Resolved, That gas mains be laid, lamp posts erected, and street lamps lighted, in Nineteenth street, from Third avenue to Avenue A, under the direction of the Street Department.

Called up by Alderman McGrath, and concurred in by the following vote (three-fourths of all the members elected voting in favor thereof):

Affirmative—Alderman Moore, the President, Aldermen Norton, Cuddy, Ward, O'Brien, Miller, Cushman, Hardy, Repper, Coulter, McGrath, Farley, and McQuade—14.

And sent to the Mayor for approval.

NINETY-NINTH STREET.

Resolved, That Ninety-ninth street, from the Boulevard (Public Drive) to Eleventh avenue, be regulated and graded, the curb and gutter stones set, and the sidewalks flagged a space four feet wide through the centre thereof, where not already done, under the direction of the Street Department; and that the accompanying ordinance therefor be adopted.

Called up by Alderman Ward, and concurred in by the following vote (three-fourths of all the members elected voting in favor thereof):

Affirmative—Alderman Moore, the President, Aldermen Norton, Cuddy, Ward, O'Brien, Miller, Cushman, Hardy, Repper, Coulter, McGrath, Farley, and McQuade—14.

And sent to the Mayor for approval.

NINETY-SIXTH STREET.

Resolved, That Ninety-sixth street, from Tenth avenue to the Hudson river, be regulated and graded, the curb and gutter stones set, and the sidewalks flagged a space four feet wide through the centre thereof, where not already done, under the direction of the Street Department; and that the accompanying ordinance therefor be adopted.

Called up by Alderman McQuade, and concurred in by the following vote (three-fourths of all the members elected voting in favor thereof):

Affirmative—Alderman Moore, the President, Aldermen Norton, Cuddy, Ward, O'Brien, Miller, Cushman, Hardy, Repper, Coulter, McGrath, Farley, and McQuade—14.

And sent to the Mayor for approval.

ONE HUNDRED AND EIGHTH STREET.

Resolved, That gas mains be laid, lamp posts erected, and street lamps lighted in One Hundred and Eighth street, from Broadway to river drive, under the direction of the Street Department.

Called up by Alderman McQuade, and concurred in by the following vote (three-fourths of all the members elected voting in favor thereof):

Affirmative—Alderman Moore, the President, Aldermen Norton, Cuddy, Ward, O'Brien, Miller, Cushman, Hardy, Repper, Coulter, McGrath, Farley, and McQuade—14.

And sent to the Mayor for approval.

ONE HUNDRED AND FIFTEENTH STREET.

Resolved, That two gas-lamps be placed in front of Grammar School No. 57, in One Hundred and Fifteenth street, between Third and Fourth avenues, under the direction of the Street Commissioner.

Called up by Alderman McGrath, and adopted by the following vote (three-fourths of all the members elected voting in favor thereof):

Affirmative—Alderman Moore, the President, Aldermen Norton, Cuddy, Ward, O'Brien, Miller, Cushman, Hardy, Repper, Coulter, McGrath, Farley, and McQuade—14.

And sent to the Board of Assistant Aldermen for concurrence.

ONE HUNDRED AND FIFTH STREET.

Resolved, That permission be and is hereby given to Michael Nolan, to regulate, grade, set curb and gutter stones, and flag the sidewalk in front of his premises, on the north side of One Hundred and Fifth street, between the Second and Third avenues, under the direction of the Street Commissioner.

Introduced by Alderman McQuade; adopted, and sent to Board of Assistant Aldermen for concurrence.

ONE HUNDRED AND FOURTH STREET.

Petition of property-owners on One Hundred and Fourth street, between Third and Fifth avenues, to have the same opened.

In connection therewith, the following resolution: Resolved, That the Counsel to the Corporation be and he is hereby directed to take the necessary legal measures

to have One Hundred and Fourth street, from Third to Fifth avenues, opened according to law.

Introduced by Alderman McQuade, and laid over. Resolved, That Croton mains be laid in One Hundred and Fourth street, between Third and Fifth avenues, under the direction of the Croton Aqueduct Department.

Introduced by Alderman McQuade, and laid over. Resolved, That a sewer, with the necessary receiving basins and culverts, be built in One Hundred and Fourth street, between Third and Fifth avenues, under the direction of the Croton Aqueduct Department, and that the accompanying ordinance therefor be adopted.

Introduced by Alderman McQuade, and laid over. Resolved, That gas mains be laid, lamp posts erected, and street lamps lighted, in One Hundred and Fourth street, between Third and Fifth avenues, under the direction of the Street Department.

Introduced by Alderman McQuade, and laid over. Resolved, That One Hundred and Fourth street, from Third to Fifth avenues, be regulated and graded, the curb and gutter stones set, and the sidewalks flagged a space four feet wide through the centre thereof, where not already done, under the direction of the Street Department; and that the accompanying ordinance therefor be adopted.

Introduced by Alderman McQuade, and laid over. Resolved, That One Hundred and Twenty-sixth street, from Second avenue to Eighth avenue, be regulated and graded, the curb and gutter stones set, and the sidewalks flagged a space four feet wide through the centre thereof, where not already done, under the direction of the Street Department; and that the accompanying ordinance therefor be adopted.

Called up by Alderman McQuade, and concurred in by the following vote (three-fourths of all the members elected voting in favor thereof):

Affirmative—Alderman Moore, the President, Aldermen Norton, Cuddy, Ward, O'Brien, Miller, Cushman, Hardy, Repper, Coulter, McGrath, Farley, and McQuade—14.

And sent to the Mayor for approval.

Called up by Alderman Moore, the President, Aldermen Norton, Cuddy, Ward, O'Brien, Miller, Cushman, Hardy, Repper, Coulter, McGrath, Farley, and McQuade—14.

And sent to the Mayor for approval.

SEVENTY-FIRST STREET.

Resolved, That gas mains be laid, lamp posts erected, and street lamps lighted, in Seventy-first street, from Eighth avenue to Boulevard, under the direction of the Street Department.

Called up by Alderman Ward, and concurred in by the following vote (three-fourths of all the members elected voting in favor thereof):

Affirmative—Alderman Moore, the President, Aldermen Norton, Cuddy, Ward, O'Brien, Miller, Cushman, Hardy, Repper, Coulter, McGrath, Farley, and McQuade—14.

And sent to the Mayor for approval.

SEVENTY-SEVENTH STREET.

Resolved, That the sidewalks on both sides of Seventy-seventh street, from Third to Fifth avenues, be flagged full width, where not already done, under the direction of the Street Department; and that the accompanying ordinance therefor be adopted.

Introduced by Alderman Farley, and laid over.

Resolved, That Seventy-seventh street, from Third to Fifth avenues, be paved with Belgian or trapblock pavement, and that at the several intersecting streets and avenues crosswalks be laid where not now laid, and relaid where those now laid are, in the opinion of the Croton Aqueduct Board, not in good repair, or are not upon a grade adapted to the grade of the proposed new pavement, under the direction of the Croton Aqueduct Department; and that the accompanying ordinance therefor be adopted.

Introduced by Alderman Farley, and laid over.

SEVENTY-THIRD STREET.

Resolved, That Seventy-third street, from Eighth avenue to Hudson river, be regulated and graded, the curb and gutter stones set, and the sidewalks flagged a space four feet wide through the centre thereof, where not already done, under the direction of the Street Department; and that the accompanying ordinance therefor be adopted.

Called up by Alderman Cuddy, and concurred in by the following vote (three-fourths of all the members elected voting in favor thereof):

Affirmative—Alderman Moore, the President, Aldermen Norton, Cuddy, Ward, O'Brien, Miller, Cushman, Hardy, Repper, Coulter, McGrath, Farley, and McQuade—13.

Negative—Alderman Cushman—1.

And sent to the Mayor for approval.

TENTH AVENUE.

Resolved, That a gas lamp post be placed and lamp lighted on the northeast corner of Tenth avenue and Thirtieth street, under the direction of the Street Commissioner.

Called up by Alderman Ward, and concurred in by the following vote (three-fourths of all the members elected voting in favor thereof):

Affirmative—Alderman Moore, the President, Aldermen Norton, Cuddy, Ward, O'Brien, Miller, Cushman, Hardy, Repper, Coulter, McGrath, Farley, and McQuade—14.

And sent to the Mayor for approval.

TWENTY-SIXTH STREET.

Resolved, That Thirty-sixth street, between the Seventh and Eighth avenues, be paved with Belgian or trapblock pavement, and that at the several intersecting streets and avenues crosswalks be laid where not now laid, and relaid where those now laid are, in the opinion of the Croton Aqueduct Board, not in good repair, or are not upon a grade adapted to the grade of the proposed new pavement, under the direction of the Croton Aqueduct Department; and that the accompanying ordinance therefor be adopted.

Called up by Alderman Hardy, and adopted by the following vote (three-fourths of all the members elected voting in favor thereof):

Affirmative—Alderman Moore, the President, Aldermen Norton, Cuddy, Ward, O'Brien, Miller, Cushman, Hardy, Repper, Coulter, McGrath, Farley, and McQuade—14.

And sent to the Board of Assistant Aldermen for concurrence.

WAVERLY PLACE.

Resolved, That the Croton Aqueduct Department be and is hereby authorized and directed to advertise for bids for paving Waverly place, from Broadway to the Sixth avenue, with wooden pavement known as Stafford pavement; also, that crosswalks be laid or relaid at the intersecting streets; and that a contract therefor be awarded, provided the expense does not exceed five dollars per square yard; and that the accompanying ordinance therefor be adopted.

Called up by the President, and indefinitely postponed.

WILLETT STREET.

Resolved, That Willett street, from Rivington street to Houston street, be paved with Belgian or trapblock pavement, and that at the several intersecting streets and avenues crosswalks be laid where not now laid, and relaid where those now laid are, in the opinion of the Croton Aqueduct Board, not in good repair, or are not upon a grade adapted to the grade of the proposed new pavement, under the direction of the Croton Aqueduct Department; and that the accompanying ordinance therefor be adopted.

Called up by Alderman Miller, and concurred in by the following vote (three-fourths of all the members elected voting in favor thereof):

Affirmative—Alderman Moore, the President, Aldermen Norton, Cuddy, Ward, O'Brien, Miller, Cushman, Hardy, Repper, Coulter, McGrath, Farley, and McQuade—14.

And sent to the Mayor for approval.

Resolved, That Willett street, from Grand street to Rivington street, be paved with Belgian or trapblock pavement, and that at the several intersecting streets and avenues crosswalks be laid where not now laid, and relaid where those now laid are, in the opinion of the Croton Aqueduct Board, not in good repair, or are not upon a grade adapted to the grade of the proposed new pavement, under the direction of the Croton Aqueduct Department; and that the accompanying ordinance therefor be adopted.

Called up by Alderman Miller, and concurred in by the following vote (three-fourths of all the members elected voting in favor thereof):

Affirmative—Alderman Moore, the President, Aldermen Norton, Cuddy, Ward, O'Brien, Miller, Cushman, Hardy, Repper, Coulter, McGrath, Farley, and McQuade—14.

And sent to the Mayor for approval.

JOSEPH SHANNON,

Clerk.

IN BOARD OF ASSISTANT ALDERMEN,
MONDAY, October 4, 1889.

CENTRAL PARK.

Resolved, That all the transverse roads crossing the Central Park be lighted with gas, under the direction of the Street Commissioner.

Received from Board of Aldermen, and laid over.

CHURCH STREET.

Resolved, That Church street, from Fulton to Morris street, be regulated and graded, the curb and gutter stones set, and the sidewalks flagged full width, where not already done, under the direction of the Street Department; and that the accompanying ordinance therefor be adopted.

Called up by Assistant Alderman Healy, and concurred in by the following vote (three-fourths of all the members elected voting in favor thereof):

Affirmative—Assistant Aldermen Healy, Lysaght, the President, Assistant Aldermen Robinson, Hill, Hampson, Welch, Hoffman, Pinckney, Gibney, John Reilly, Pettit, Haughton, O'Neil, Jackson, Cunningham, and Roberts—17.

And sent to the Mayor for approval.

CLARKSON STREET.

Resolved, That a receiving basin and culvert be built on the southeast corner of Clarkson and Hudson streets, under the direction of the Croton Aqueduct Department, and that the accompanying ordinance therefor be adopted.

Introduced by Assistant Alderman Robinson, and laid over.

EAST STREET.

Resolved, That a crosswalk be laid from No. 17 East street to bulkhead opposite, under the direction of the Croton Aqueduct Department, and that the accompanying ordinance therefor be adopted.

Introduced by Assistant Alderman Hill, and laid over.

EIGHTH AVENUE.

Resolved, That crosswalks be laid at each of the intersections of Eighth avenue with One Hundred and Twenty-fifth street, under the direction of the Croton Aqueduct Department; and that the accompanying ordinance therefor be adopted.

Called up by Assistant Alderman Jackson, and concurred in by the following vote (three-fourths of all the members elected voting in favor thereof):

Affirmative—Assistant Aldermen Healy, Lysaght, the President, Assistant Aldermen Robinson, Hill, Hampson, Welch, Cuklin, Hoffman, Pinckney, Daly, Gibney, John Reilly, Pettit, Haughton, O'Neil, Jackson, Cunningham, and Roberts—19.

And sent to the Mayor for approval.

EIGHTY-NINTH STREET.

Resolved, That Eighty-ninth street, from Eighth avenue to the Hudson river, be regulated and graded, the curb and gutter stones set, and the sidewalks flagged a space four feet wide through the centre thereof, where not already done, under the direction of the Street Department, and that the accompanying ordinance therefor be adopted.

Received from Board of Aldermen, and laid over.

EIGHTY-SIXTH STREET.

Resolved, That Eighty-sixth street, between Eighth and Ninth avenues, be regulated and graded, the curb and gutter stones set, and the sidewalks flagged a space four feet wide through the centre thereof, where not already done, under the direction of the Street Department; and that the accompanying ordinance therefor be adopted.

Called up by Assistant Alderman Pinckney, and ordered on file.

FIFTIETH STREET.

Resolved, That Fiftieth street, between First avenue and East river, be paved with Nicholson pavement, in accordance with specifications on file in the office of the Clerk of the Common Council, and that all crosswalks parallel with the line of said pavement, at the intersecting streets, and transversely therewith at the commencement and termination thereof, and also at all intersections now paved with Belgian or stone pavement, be laid or relaid, under the direction of the Croton Aqueduct Department; and that the accompanying ordinance therefor be adopted.

Called up by Assistant Alderman Hampson, and concurred in by the following vote (three-fourths of all the members elected voting in favor thereof):

Affirmative—Assistant Aldermen Healy, Lysaght, the President, Assistant Aldermen Robinson, Hill, Hampson, Welch, Culkin, Hoffman, Daly, Gibney, John Reilly, Pettit, Haughton, O'Neil, Jackson, and Cunningham—17.
Negative—Assistant Aldermen Pinckney and Roberts—2.

And sent to the Mayor for approval.

FIFTH AVENUE.

Resolved, That the ordinance heretofore passed by the Common Council, and approved by the Mayor, April 6, 1869, for the paving of Fifth avenue from Fifty-ninth to Sixty-ninth street, be and it is hereby amended by striking out the words "Sixty-ninth street," and inserting in lieu thereof the words "Eighteenth street," and that the ordinance as thus amended be and it is hereby readopted.

Introduced by Assistant Alderman Cunningham, adopted, and sent to Board of Aldermen for concurrence.

Resolved, That the sidewalks on west side of Fifth avenue, between Fortieth and Forty-second streets, and north side of Fortieth street, east side of Sixth avenue, between Fortieth and Forty-second streets, and the south side of Forty-second street, between Fifth and Sixth avenues, be flagged full width, where not already done, under the direction of the Street Department; and that the accompanying ordinance therefor be adopted.

Introduced by Assistant Alderman Cunningham, and laid over.

FIFTH STREET.

Resolved, That the Croton Aqueduct Department be and they are hereby authorized and directed to advertise for bids and contract for paving Fifth street, from the Bowery to Mangin street, with wooden pavement known as the Robbins Preserved Wood Pavement, in accordance with the specifications for said pavement now on file in the office of the Clerk of the Common Council, and that a contract therefor be awarded, provided the expense does not exceed five dollars and fifty cents per square yard, the same to be done under the direction of the Croton Aqueduct Department, and that the accompanying ordinance therefor be adopted.

Called up by Assistant Alderman Pettit, and concurred in by the following vote (three-fourths of all the members elected voting in favor thereof):

Affirmative—Assistant Aldermen Healy, Lysaght, the President, Assistant Aldermen Robinson, Hill, Hampson, Welch, Culkin, Hoffman, Daly, Gibney, John Reilly, Pettit, Haughton, O'Neil, Jackson, and Cunningham—17.
Negative—Assistant Aldermen Pinckney and Roberts—2.

And sent to the Mayor for approval.

FIFTY-FIRST STREET.

Resolved, That Fifty-first street, between Fifth and Sixth avenues, be paved with Nicholson pavement, in accordance with specifications on file in the office of the Clerk of the Common Council, and that all crosswalks parallel with the line of said pavement at the intersecting streets, and transversely therewith, at the commencement and termination thereof, and also at all intersections now paved with Belgian or stone pavement, be laid or relaid, under the direction of the Croton Aqueduct Department; and that the accompanying ordinance therefor be adopted.

Called up by Assistant Alderman Cunningham, and concurred in by the following vote (three-fourths of all the members elected voting in favor thereof):

Affirmative—Assistant Aldermen Healy, Lysaght, the President, Assistant Aldermen Robinson, Hill, Hampson, Welch, Culkin, Hoffman, Daly, Gibney, John Reilly, Pettit, Haughton, O'Neil, Jackson, and Cunningham—17.
Negative—Assistant Aldermen Pinckney and Roberts—2.

And sent to the Mayor for approval.

FIFTY-SIXTH STREET.

Resolved, That Fifty-sixth street, from Third to Sixth avenue, be regulated and graded, the curb and gutter stones set, and the sidewalks flagged a space four feet wide through the centre thereof, where not already done, under the direction of the Street Department; and that the accompanying ordinance therefor be adopted.

Called up by Assistant Alderman Culkin, and concurred

in by the following vote (three-fourth of all the members elected voting in favor thereof):

Affirmative—Assistant Aldermen Healy, Lysaght, the President, Assistant Aldermen Robinson, Hill, Hampson, Welch, Culkin, Hoffman, Pinckney, Daly, Gibney, John Reilly, Pettit, Haughton, O'Neil, Jackson, Cunningham, and Roberts—19.

And sent to the Mayor for approval.

Resolved, That Fifty-sixth street, between Third and Lexington avenues, be paved with Nicholson pavement, in accordance with specifications on file in the office of the Clerk of the Common Council, and that all crosswalks parallel with the line of said pavement, at the intersecting streets, and transversely therewith at the commencement and termination thereof, and also at all intersections now paved with Belgian or stone pavement, be laid or relaid, under the direction of the Croton Aqueduct Department; and that the accompanying ordinance therefor be adopted.

Called up by Assistant Alderman Robinson, and concurred in by the following vote (three-fourths of all the members elected voting in favor thereof):

Affirmative—Assistant Aldermen Healy, Lysaght, the President, Assistant Aldermen Robinson, Hill, Hampson, Welch, Culkin, Hoffman, Daly, Gibney, John Reilly, Pettit, Haughton, O'Neil, Jackson, and Cunningham—17.
Negative—Assistant Aldermen Pinckney and Roberts—2.

And sent to the Mayor for approval.

FIFTY-THIRD STREET.

Resolved, That gas lamps be placed in Fifty-third street, between Fifth and Sixth avenues, the same to be done under the direction of the Street Commissioners.

Called up by Assistant Alderman Gibney, and concurred in by the following vote (three-fourths of all the members elected voting in favor thereof):

Affirmative—Assistant Aldermen Healy, Lysaght, the President, Assistant Aldermen Robinson, Hill, Hampson, Welch, Culkin, Hoffman, Pinckney, Daly, Gibney, John Reilly, Pettit, Haughton, O'Neil, Jackson, Cunningham, and Roberts—19.

And sent to the Mayor for approval.

FIRST AVENUE.

Resolved, That First avenue, from Fourteenth street to Twenty-sixth street, be paved with Belgian or trapblock pavement, and that at the several intersecting streets and avenues crosswalks be laid where not now laid, and relaid where those now laid are, in the opinion of the Croton Aqueduct Board, not in good repair, or are not upon a grade adapted to the grade of the proposed new pavement, under the direction of the Croton Aqueduct Department; and that the accompanying ordinance therefor be adopted.

Called up by Assistant Alderman Haughton, and adopted by the following vote (three-fourths of all the members elected voting in favor thereof):

Affirmative—Assistant Aldermen Healy, Lysaght, the President, Assistant Aldermen Hill, Hampson, Welch, Culkin, Hoffman, Daly, Gibney, John Reilly, Pettit, Haughton, O'Neil, Jackson, Cunningham, and Roberts—17.
Negative—Assistant Aldermen Robinson and Pinckney—2.

And sent to the Board of Aldermen for concurrence.

Resolved, That First avenue, from Houston street to Fourteenth street, be paved with Belgian or trapblock pavement, and that at the several intersecting streets and avenues crosswalks be laid where not now laid, and relaid where those now laid are, in the opinion of the Croton Aqueduct Board, not in good repair, or are not upon a grade adapted to the grade of the proposed new pavement, under the direction of the Croton Aqueduct Department; and that the accompanying ordinance therefor be adopted.

Called up by Assistant Alderman John Reilly, and adopted by the following vote (three-fourths of all the members elected voting in favor thereof):

Affirmative—Assistant Aldermen Healy, Lysaght, the President, Assistant Aldermen Hill, Hampson, Welch, Culkin, Hoffman, Pinckney, Daly, Gibney, John Reilly, Pettit, Haughton, O'Neil, Jackson, Cunningham, and Roberts—18.
Negative—Assistant Alderman Robinson—1.

And sent to the Board of Aldermen for concurrence.

FORTY-EIGHTH STREET.

Resolved, That Forty-eighth street, from Fifth to Sixth avenue, be paved with Belgian or trapblock pavement, and that at the several intersecting streets and avenues crosswalks be laid where not now laid, and relaid where those now laid are, in the opinion of the Croton Aqueduct Board, not in good repair, or are not upon a grade adapted to the grade of the proposed new pavement, under the direction of the Croton Aqueduct Department; and that the accompanying ordinance therefor be adopted.

Received from Board of Aldermen, and laid over.

FOURTH STREET.

Resolved, That the Croton Aqueduct Department be and they are hereby authorized and directed to advertise for bids and contract for paving Fourth street, from the Bowery to Mangin street, with wooden pavement, known as the Robbins Preserved Wood Pavement, in accordance with the specifications for said pavement now on file in the office of the Clerk of the Common Council, and that a contract therefor be awarded, provided the expense does not exceed five dollars and fifty cents per square yard, the same to be done under the direction of the Croton Aqueduct Department; and that the accompanying ordinance therefor be adopted.

Called up by Assistant Alderman Daly, and concurred in by the following vote (three-fourths of all the members elected voting in favor thereof):

Affirmative—Assistant Aldermen Healy, Lysaght, the President, Assistant Aldermen Robinson, Hill, Hampson, Welch, Culkin, Hoffman, Daly, Gibney, John Reilly, Pettit, Haughton, O'Neil, Jackson, and Cunningham—17.
Negative—Assistant Aldermen Pinckney and Roberts—2.

And sent to the Mayor for approval.

FOURTEENTH STREET.

Resolved, That Fourteenth street, from Eighth to Ninth avenue, be paved with Nicholson pavement, and that at the several intersecting streets and avenues crosswalks be laid where not now laid, and relaid where those now laid are, in the opinion of the Croton Aqueduct Board, not in good repair, or are not upon a grade adapted to the grade of the proposed new pavement, under the direction of the Croton Aqueduct Department; and that the accompanying ordinance therefor be adopted.

Called up by Assistant Alderman Gibney, and concurred in by the following vote (three-fourths of all the members elected voting in favor thereof):

Affirmative—Assistant Aldermen Healy, Lysaght, the President, Assistant Aldermen Robinson, Hill, Hampson, Welch, Culkin, Hoffman, Daly, Gibney, John Reilly, Pettit, Haughton, O'Neil, Jackson, and Cunningham—17.
Negative—Assistant Aldermen Pinckney and Roberts—2.

And sent to the Mayor for approval.

FRANKLIN STREET.

Resolved, That the resolution and ordinance which became a law on the 29th day of February, 1868, as follows

Resolved, That Franklin street, from Elm street to West Broadway, be paved with Nicholson pavement, and that the crosswalks at the intersecting streets be laid or relaid, under the direction of the Croton Aqueduct Department; and that the accompanying ordinance therefor be adopted.

Be amended by striking out the word "Elm," and inserting in lieu thereof the word "Centre," and also by striking out the words "West Broadway," and inserting in lieu thereof the words "Elm street," so that said resolution and ordinance, when amended, shall read as follows:

"Resolved, That Franklin street, from Centre street to Elm Street, be paved with Nicholson pavement, and that the crosswalks at the intersecting streets be laid or relaid, under the direction of the Croton Aqueduct Department; and that the accompanying ordinance therefor be adopted."

Called up by Assistant Alderman Welch, and concurred in by the following vote (three-fourths of all the members elected voting in favor thereof):

Affirmative—Assistant Aldermen Healy, Lysaght, the President, Assistant Aldermen Robinson, Hill, Hampson, Welch, Culkin, Hoffman, Daly, Gibney, John Reilly, Pettit, Haughton, O'Neil, Jackson, and Cunningham—17.
Negative—Assistant Aldermen Pinckney and Roberts—2.

And sent to the Mayor for approval.

HOUSTON STREET.

Resolved, That the irregular and isolated plot or piece of land, situated on the northerly side of Houston street, between Norfolk and Essex streets, in the City of New York, and designated and colored pink on the accompanying map made by Messrs. Michaels and Melendy, City surveyors, be taken and acquired for a public place; and that the Counsel to the Corporation is hereby directed to make application to the Supreme Court for the appointment of Commissioners of Estimate and Assessment to carry this resolution into effect.

Called up by Assistant Alderman Hoffman and referred to Committee on Street Opening.

HUDSON STREET.

Resolved, That a sewer, with the necessary receiving-basins and culverts be built in Hudson street, from Canal to Vestry street, under the direction of the Croton Aqueduct Department, and that the accompanying ordinance therefor be adopted.

Called up by Assistant Alderman Healy and adopted by the following vote (three-fourths of all the members elected voting in favor thereof):

Affirmative—Assistant Aldermen Healy, Lysaght, the President, Assistant Aldermen Robinson, Hill, Hampson, Welch, Culkin, Hoffman, Pinckney, Daly, Gibney, John Reilly, Pettit, Haughton, O'Neil, Jackson, Cunningham, and Roberts—19.

And sent to the Board of Aldermen for concurrence.

LISPENARD STREET.

Resolved, That Lispenard street, from Broadway to West Broadway, be paved with Belgian or trapblock pavement, and that at the several intersecting streets and avenues crosswalks be laid where not now laid, and relaid where those now laid are, in the opinion of the Croton Aqueduct Board, not in good repair, or are not upon a grade adapted to the grade of the proposed new pavement, under the direction of the Croton Aqueduct Department; and that the accompanying ordinance therefor be adopted.

Called up by Alderman Healy and concurred in by the following vote (three-fourths of all the members elected voting in favor thereof):

Affirmative—Assistant Aldermen Healy, Lysaght, the President, Assistant Aldermen Hill, Hampson, Welch, Culkin, Hoffman, Pinckney, Daly, Gibney, John Reilly, Pettit, Haughton, O'Neil, Jackson, Cunningham, and Roberts—18.
Negative—Assistant Alderman Robinson—1.

And sent to the Mayor for approval.

MAIDEN LANE.

Resolved, That the Croton Aqueduct Department be and they are hereby authorized and directed to advertise for bids, and contract for paving Maiden lane with wooden pavement known as the Stow Foundation Pavement, in accordance with the specifications for said pavement now on file in the office of the Clerk of the Common Council, and that a contract therefor be awarded, provided the expense does not exceed five dollars per square yard, the same to be done under the direction of the Croton Aqueduct Department; and that the accompanying ordinance therefor be adopted.

Received from Board of Aldermen, and laid over by unanimous consent.

NINETY-FIRST STREET.

Resolved, That Ninety-first street, between Third avenue and East river, be regulated and graded, the curb and gutter stones set, and the sidewalks flagged a space four feet wide through the centre thereof, where not already done, under the direction of the Street Department; and that the accompanying ordinance thereof be adopted.

Called up by Assistant Alderman Roberts and concurred in by the following vote (three-fourths of all the members elected voting in favor thereof):

Affirmative—Assistant Aldermen Healy, Lysaght, the President, Assistant Aldermen Hill, Hampson, Welch, Culklin, Hoffman, Pinckney, Daly, Gibney, John Reilly, Pettit, Haughton, O'Neil, Jackson, Cunningham, and Roberts—18.

Negative—Assistant Alderman Robinson—1.
And sent to the Mayor for approval.

NINTH AVENUE.

Resolved, That a sewer with the necessary receiving-basins and culverts, be built in Ninth avenue, from Gansevoort street to Thirteenth street, under the direction of the Croton Aqueduct Department; and that the accompanying ordinance thereof be adopted.

Introduced by Assistant Alderman Culklin and laid over.

NINTH STREET.

Resolved, That Ninth street, between Second and Third avenues, be paved with Nicolson pavement in accordance with specifications on file in the office of the Clerk of the Common Council, and that all crosswalks parallel with the line of said pavement at the intersecting streets, and transversely therewith at the commencement and termination thereof, and also at all intersections now paved with Belgian or stone-block pavement, be laid or relaid, under the direction of the Croton Aqueduct Department; and that the accompanying ordinance thereof be adopted.

Received from Board of Aldermen, and laid over.

NORFOLK STREET.

Resolved, That Norfolk street, from Houston to Stanton street, be paved with Nicolson pavement, in accordance with specifications on file in the office of the Clerk of the Common Council, and that all crosswalks parallel with the line of said pavement at the intersecting streets, and transversely therewith at the commencement and termination thereof, and also at all intersections now paved with Belgian or stone pavement, be laid or relaid, under the direction of the Croton Aqueduct Department; and that the accompanying ordinance thereof be adopted.

Called up by Assistant Alderman Hampson, and concurred in by the following vote (three-fourths of all the members elected voting in favor thereof):

Affirmative—Assistant Aldermen Healy, Lysaght, the President, Assistant Aldermen Robinson, Hill, Hampson, Welch, Culklin, Hoffman, Daly, Gibney, John Reilly, Pettit, Haughton, O'Neil, Jackson, and Cunningham—17.

Negative—Assistant Aldermen Pinckney and Roberts—2.
And sent to the Mayor for approval.

OLIVER STREET.

Resolved, That two gas-lamps be placed in front of the Mariners' Church, in Oliver street, under the direction of the Street Commissioner.

Received from Board of Aldermen, and laid over.

ONE HUNDRED AND ELEVENTH STREET.

Resolved, That the Counsel to the Corporation be and he is hereby directed to take the necessary legal measures to have One Hundred and Eleventh street, from Tenth avenue to Eleventh avenue, opened according to law.

Called up by Assistant Alderman Welch, and adopted by the following vote (three-fourths of all the members elected voting in favor thereof):

Affirmative—Assistant Aldermen Healy, Lysaght, the President, Assistant Aldermen Robinson, Hill, Hampson, Welch, Culklin, Hoffman, Pinckney, Daly, Gibney, John Reilly, Pettit, Haughton, O'Neil, Jackson, Cunningham, and Roberts—19.

And sent to the Board of Aldermen for concurrence.

ONE HUNDRED AND FIFTY-FIFTH STREET.

Resolved, That One Hundred and Fifty-fifth street, from Harlem to Hudson river, be regulated and graded, the curb and gutter stones set, and the sidewalks flagged a space four feet wide through the centre thereof, where not already done, under the direction of the Street Department; and that the accompanying ordinance thereof be adopted.

Received from Board of Aldermen, and laid over.

ONE HUNDRED AND THIRTEENTH STREET.

Resolved, That gas mains be laid, lampposts erected, and street lamps lighted, in One Hundred and Thirteenth street, extending to four hundred feet east of First avenue, under the direction of the Street Department.

Received from Board of Aldermen, and laid over.

ONE HUNDRED AND TWELFTH STREET.

Resolved, That gas mains be laid, lampposts erected, and street lamps lighted, in One Hundred and Twelfth street, from First to Second avenue, under the direction of the Street Department.

Received from Board of Aldermen, and laid over.

Resolved, That gas mains be laid, lampposts erected, and street lamps lighted in One Hundred and Twelfth street, from Second avenue to Harlem river, under the direction of the Street Department.

Called up by Assistant Alderman Roberts and adopted by the following vote (three-fourths of all the members elected voting in favor thereof):

Affirmative—Assistant Aldermen Healy, Lysaght, the President, Assistant Aldermen Hill, Hampson, Welch, Culklin, Hoffman, Pinckney, Daly, Gibney, John Reilly,

Pettit, Haughton, O'Neil, Jackson, Cunningham, and Roberts—18.

Negative—Assistant Alderman Robinson—1.

And sent to the Board of Aldermen for concurrence.

PINE STREET.

Resolved, That Pine street, from Broadway to William street, be paved with Nicolson pavement, in accordance with specifications on file in the office of the Clerk of the Common Council, and that all crosswalks parallel with the line of said pavement, at the intersecting streets, and transversely therewith at the commencement and termination thereof, and also at all intersections now paved with Belgian or stone pavement, be laid or relaid, under the direction of the Croton Aqueduct Department; and that the accompanying ordinance thereof be adopted.

Called up by Assistant Alderman Robinson and concurred in by the following vote (three-fourths of all the members elected voting in favor thereof):

Affirmative—Assistant Aldermen Healy, Lysaght, the President, Assistant Aldermen Robinson, Hill, Hampson, Welch, Culklin, Hoffman, Daly, Gibney, John Reilly, Pettit, Haughton, O'Neil, Jackson, Cunningham, and Roberts—18.

Negative—Assistant Alderman Pinckney—1.
And sent to the Mayor for approval.

SECOND AVENUE.

Resolved, That on Second avenue, from Forty-second street to Fifty-ninth street, the space between the railroad tracks be paved with Belgian or trapblock pavement, and that at the several intersecting streets and avenues crosswalks be laid where not now laid, and relaid where those now laid are, in the opinion of the Croton Aqueduct Board, not in good repair, or are not upon a grade adapted to the grade of the proposed new pavement, under the direction of the Croton Aqueduct Department; and that the accompanying ordinance thereof be adopted.

Called up by Assistant Alderman Jackson, and referred to Committee on Streets.

SEVENTEENTH STREET.

Resolved, That Seventeenth street, from Broadway to Fifth avenue, be paved with Belgian or trapblock pavement, and that at the several intersecting streets and avenues crosswalks be laid where not now laid, and relaid where those now laid are, in the opinion of the Croton Aqueduct Board, not in good repair, or are not upon a grade adapted to the grade of the proposed new pavement, under the direction of the Croton Aqueduct Department; and that the accompanying ordinance thereof be adopted.

Introduced by Assistant Alderman Pinckney, and laid over.

SEVENTH AVENUE.

Resolved, That two gas lamps be placed and lighted in front of the Reformed Dutch Church on the northeast corner of Seventh avenue and Fifty-fourth street, under the direction of the Street Commissioner.

Received from Board of Aldermen, and laid over.

SEVENTY-FIRST STREET.

Resolved, That Seventy-first street, from Fifth avenue to the East river, be regulated and graded, the curb and gutter stones be set, and the sidewalks flagged a space four feet wide through the centre thereof, where not already done, under the direction of the Street Department; and that the accompanying ordinance thereof be adopted.

Received from Board of Aldermen, and laid over.

SEVENTY-SEVENTH STREET.

Petition of C. Godfrey Gunther, President, and other officers of the German Hospital, that on Seventy-seventh street, between Fourth and Lexington avenues, the sidewalks be flagged and the street paved with Fisk concrete flagging and pavement.

In connection therewith, the following resolution:

Resolved, That the sidewalks on both sides of Seventy-seventh street, from Third to Fourth avenue, be flagged full width with Fisk concrete flagging, where not already done, under the direction of the Street Department; and that the accompanying ordinance thereof be adopted.

Called up by Assistant Alderman Hoffman, and adopted by the following vote (three-fourths of all the members elected voting in favor thereof):

Affirmative—Assistant Aldermen Healy, Lysaght, the President, Assistant Aldermen Robinson, Hill, Hampson, Welch, Culklin, Hoffman, Daly, Gibney, John Reilly, Pettit, Haughton, O'Neil, Jackson, and Cunningham—17.

Negative—Assistant Aldermen Pinckney and Roberts—2.

And sent to the Board of Aldermen for concurrence.

SIXTEENTH STREET.

Resolved, That Sixteenth street, from First avenue to Avenue C, be paved with Belgian or trapblock pavement, and that at the several intersecting streets and avenues crosswalks be laid where not now laid, and relaid where those now laid are, in the opinion of the Croton Aqueduct Board, not in good repair, or are not upon a grade adapted to the grade of the proposed new pavement, under the direction of the Croton Aqueduct Department; and that the accompanying ordinance thereof be adopted.

Received from Board of Aldermen, and laid over.

SIXTH AVENUE.

Resolved, That a crosswalk twelve feet wide be laid across Sixth avenue and Broadway, from opposite No. 561 Sixth avenue to opposite No. 1240 Broadway, under the direction of the Croton Aqueduct Department; and that the accompanying ordinance thereof be adopted.

Called up by Assistant Alderman Pettit, and concurred in by the following vote (three-fourths of all the members elected voting in favor thereof):

Affirmative—Assistant Aldermen Healy, Lysaght, the President, Assistant Aldermen Robinson, Hill, Hampson, Welch, Culklin, Hoffman, Daly, Gibney, John Reilly,

Pettit, Haughton, O'Neil, Jackson, Cunningham, and Roberts—18.

Negative—Assistant Alderman Pinckney—1.

And sent to the Mayor for approval.

SIXTIETH STREET.

Resolved, That Sixtieth street, between Tenth avenue and the Hudson river, be regulated and graded, the curb and gutter stones set, and the sidewalks flagged a space four feet wide through the centre thereof, where not already done, under the direction of the Street Department; and that the accompanying ordinance thereof be adopted.

Received from Board of Aldermen, and laid over.

SIXTY-FIFTH STREET.

Resolved, That Sixty-fifth street, between Ninth and Tenth avenues, be regulated and graded, the curb and gutter stones set, and the sidewalks flagged a space four feet wide through the centre thereof, where not already done, under the direction of the Street Department; and that the accompanying ordinance thereof be adopted.

Received from Board of Aldermen, and laid over.

SIXTY-FIRST STREET.

Resolved, That Sixty-first street, from Tenth avenue to the Hudson river, be regulated and graded, the curb and gutter stones set, and the sidewalks flagged a space four feet wide through the centre thereof, where not already done, under the direction of the Street Department; and that the accompanying ordinance thereof be adopted.

Received from Board of Aldermen, and laid over.

SIXTY-NINTH STREET.

Resolved, That Sixty-ninth street, from Broadway to North river, be regulated and graded, the curb and gutter stones set, and the sidewalks flagged a space four feet wide through the centre thereof, where not already done, under the direction of the Street Department; and that the accompanying ordinance thereof be adopted.

Called up by Assistant Alderman Jackson, and adopted by the following vote (three-fourths of all the members elected voting in favor thereof):

Affirmative—Assistant Aldermen Healy, Lysaght, the President, Assistant Aldermen Robinson, Hill, Hampson, Welch, Culklin, Hoffman, Pinckney, Daly, Gibney, John Reilly, Pettit, Haughton, O'Neil, Jackson, Cunningham, and Roberts—19.

And sent to the Board of Aldermen for concurrence.

STUYVESANT STREET.

Resolved, That Stuyvesant, between Second and Third avenues, be paved with Nicolson pavement in accordance with specifications on file in the office of the Clerk of the Common Council, and that all crosswalks parallel with the line of said pavement at the intersecting streets, and transversely therewith at the commencement and termination thereof, and also at all intersections now paved with Belgian or stone pavement, be laid or relaid, under the direction of the Croton Aqueduct Department, and that the accompanying ordinance thereof be adopted.

Received from Board of Aldermen, and laid over.

TENTH AVENUE.

Resolved, That Tenth avenue, from Manhattan street to One Hundred and Fifty-fifth street, be regulated and graded, the curb and gutter stones set, and the sidewalks flagged a space four feet wide through the centre thereof, where not already done, under the direction of the Street Department; and that the accompanying ordinance thereof be adopted.

Called up by Assistant Alderman Jackson, and concurred in by the following vote (three-fourths of all the members elected voting in favor thereof):

Affirmative—Assistant Aldermen Healy, Lysaght, the President, Assistant Aldermen Robinson, Hill, Hampson, Welch, Culklin, Hoffman, Pinckney, Daly, Gibney, John Reilly, Pettit, Haughton, O'Neil, Jackson, Cunningham, and Roberts—19.

And sent to the Mayor for approval.

THIRTY-FIRST STREET.

Resolved, That Thirty-first street, from Lexington to Fifth avenue, be paved with Belgian or trapblock pavement, and that at the several intersecting streets and avenues crosswalks be laid where not now laid, and relaid where those now laid are, in the opinion of the Croton Aqueduct Board, not in good repair, or are not upon a grade adapted to the grade of the proposed new pavement, under the direction of the Croton Aqueduct Department; and that the accompanying ordinance thereof be adopted.

Called up by Assistant Alderman O'Neil, and concurred in by the following vote (three-fourths of all the members elected voting in favor thereof):

Affirmative—Assistant Aldermen Healy, Lysaght, the President, Assistant Aldermen Hill, Hampson, Welch, Culklin, Hoffman, Pinckney, Daly, Gibney, John Reilly, Pettit, Haughton, O'Neil, Jackson, Cunningham, and Roberts—18.

Negative—Assistant Alderman Robinson—1.

And sent to the Mayor for approval.

THIRTY-NINTH STREET.

Resolved, That Thirty-ninth street, from Third to Lexington avenue, be paved with Belgian or trapblock pavement, and that at the several intersecting streets and avenues crosswalks be laid where not now laid, and relaid where those now laid are, in the opinion of the Croton Aqueduct Board, not in good repair, or are not upon a grade adapted to the grade of the proposed new pavement, under the direction of the Croton Aqueduct Department; and that the accompanying ordinance thereof be adopted.

Called up by Assistant Alderman Hill, and adopted by the following vote (three-fourths of all the members elected voting in favor thereof):

Affirmative—Assistant Aldermen Healy, Lysaght, the President, Assistant Aldermen Robinson, Hill, Hampson,

still further advance. The outlet is mainly on home account, though there is some call for the California market, and exporters are negotiating to a fair extent. We quote at about 4½@4¾c. Clinks are in steady request and buoyant at 61@6¼c. Other styles are selling at 88@40c. for copper, 27c. for yellow metal, and 15c. for zinc. The exports for the week are 227 pkgs, valued at \$1,467. Shipments to San Francisco of 2,103 pkgs.

TAR.—The market remains in much the same condition as last week, buyers of all classes operating moderately and a little cautiously. Holders, however, have displayed no weakness as yet, and for any desirable grade full former prices are in all cases insisted upon. The supply is moderate and receives few additions, a portion of the recent arrivals coming in on contract to pavement companies. The stock in yard on the 1st inst. was 4,450 bbls on a close estimate. We quote at \$3.12½@3.30 per bbl for North County, as it runs; \$3.75@4 for Wilmington do; \$4.25@4.50 for rope, and occasionally \$4.62½@4.75 for something very choice in a small way. Receipts for week 1,052 bbls; since January 1st, 62,584 bbls. Exports for week, 20 bbls; since January 1st, 30,118 bbls, and for the same period last year, 9,042.

ELECTION DISTRICT BOUNDARIES—1869.

AN ORDINANCE

TO DIVIDE THE CITY OF NEW YORK INTO CONVENIENT ELECTION DISTRICTS, PURSUANT TO SECTION EIGHT, ARTICLE THREE, TITLE THREE, OF ACT OF THE LEGISLATURE PASSED APRIL FIVE, EIGHTEEN HUNDRED AND FORTY-TWO.

(Containing all Amendments to August 1, 1869.)

The Mayor, Aldermen, and Commonalty of the City of New York, in Common Council convened, do ordain as follows:

SECTION 1. The twenty-two wards of the City of New York (comprising seventeen Aldermanic Districts, as constituted under the fiftieth section of the Amended Charter, passed April 14, 1857), shall be, and are hereby, severally divided into election districts, the extent and limits of which said election districts shall be as follows, that is to say:

FIRST WARD.

SEC. 2. The First Ward shall be divided into six election districts, the extent and limits of which said election districts shall be as follows:

The First Election District of the First Ward shall contain all that part of the city bounded by and lying within North or Hudson river, Morris street, Greenwich street, Battery place, Bowling Green, Whitehall street, and the East river, including Governor's, Ellis', and Bedloe's Islands in the bay, and belonging to the city, and within its jurisdiction—all parts contained within these parts shall be the First Election District of the First Ward.

The Second Election District of the First Ward shall contain all that part of the city bounded by and lying within North or Hudson river, Rector street, Broadway, Battery place, Greenwich, and Morris streets—all parts contained within these parts shall be the Second Election District of the First Ward.

The Third Election District of the First Ward shall contain all that part of the city bounded by and lying within North or Hudson river, Liberty, Greenwich, and Rector streets—all parts contained within these parts shall be the Third Election District of the First Ward.

The Fourth Election District of the First Ward shall contain all that part of the city bounded by and lying within Greenwich and Liberty streets, Broadway, and Rector street—all parts contained within these parts shall be the Fourth Election District of the First Ward.

The Fifth Election District of the First Ward shall contain all that part of the city bounded by and lying within corner of Broadway and Beaver street, through Broadway to Liberty street, Maiden Lane, East river, Old Slip and Beaver street, to Broadway—all parts contained within these parts shall be the Fifth Election District of the First Ward.

The Sixth Election District of the First Ward shall contain all that part of the city bounded by and lying within Whitehall street, Beaver street, Old Slip, and East river—all parts contained within these parts shall be the Sixth Election District of the First Ward.

SECOND WARD.

SEC. 3. The Second Ward shall be divided into two election districts, the extent and limits of which said election districts shall be as follows:

The First Election District of the Second Ward shall contain all that part of the city bounded by and lying within Broadway, Chatham, Spruce, Gold, and Liberty streets.

The Second Election District of the Second Ward shall contain all that part of the city bounded by and lying within Gold and Ferry streets, East river, and Maiden lane.

THIRD WARD.

SEC. 4. The Third Ward shall be divided into four election districts, the extent and limits of which said election districts shall be as follows:

The First Election District of the Third Ward shall contain all that part of the city bounded by and lying within Hudson river, Vesey street, Broadway, and Liberty street.

The Second Election District of the Third Ward shall contain all that part of the city bounded by and lying within Hudson river, Robinson, Greenwich, and Murray streets, Broadway, and Vesey street.

The Third Election District of the Third Ward shall contain all that part of the city bounded by and lying within Hudson river, Chambers street, Broadway, Murray, Greenwich, and Robinson streets.

The Fourth Election District of the Third Ward shall contain all that part of the city bounded by and lying with-

in Hudson river, Reade street, Broadway, and Chambers street.

FOURTH WARD.

SEC. 5. The Fourth Ward shall be divided into seven election districts, the extent and limits of which said election districts shall be as follows:

The First Election District of the Fourth Ward shall contain all that part of the city bounded by and lying within Chatham, Duane, Rose, Frankfort, and Dover streets, East river, Peck Slip, Ferry, Gold, and Spruce streets.

The Second Election District of the Fourth Ward shall contain all that part of the city bounded by and lying within Rose, Duane, Chatham, Roosevelt, Madison, and Pearl streets, New Bowery, and Frankfort street.

The Third Election District of the Fourth Ward shall contain all that part of the city bounded by and lying within New Bowery, Pearl, Madison, and Roosevelt streets, East river, and Dover street.

The Fourth Election District of the Fourth Ward shall contain all that part of the city bounded by and lying within Oak and Catharine streets, East river, and James street.

The Fifth Election District of the Fourth Ward shall contain all that part of the city bounded by and lying within Roosevelt, Chatham, James, and Oak streets.

The Sixth Election District of the Fourth Ward shall contain all that part of the city bounded by and lying within Oak and James streets, East River and Roosevelt street.

The Seventh Election District of the Fourth Ward shall contain all that part of the city bounded by and lying within Chatham street, the Bowery, Catharine, Oak, and James streets.

FIFTH WARD.

SEC. 6. The Fifth Ward shall be divided into eight election districts, the extent and limits of which said election districts shall be as follows:

The First Election District of the Fifth Ward shall contain all that part of the city bounded by and lying within Broadway, Reade street, West Broadway, and White street.

The Second Election District of the Fifth Ward shall contain all that part of the city bounded by and lying within Broadway, Canal street, West Broadway, and White street.

The Third Election District of the Fifth Ward shall contain all that part of the city bounded by and lying within West Broadway, North Moore, Hudson, and Reade streets.

The Fourth Election District of the Fifth Ward shall contain all that part of the city bounded by and lying within West Broadway, Canal, Hudson, and North Moore streets.

The Fifth Election District of the Fifth Ward shall contain all that part of the city bounded by and lying within Reade, Hudson, Harrison, and West streets.

The Sixth Election District of the Fifth Ward shall contain all that part of the city bounded by and lying within Harrison, Hudson, Beach and West streets.

The Seventh Election District of the Fifth Ward shall contain all that part of the city bounded by and lying within Beach, Hudson, Vestry, and West streets.

The Eighth Election District of the Fifth Ward shall contain all that part of the city bounded by and lying within Vestry, Hudson, Canal, and West streets.

SIXTH WARD.

SEC. 7. The Sixth Ward shall be divided into eleven election districts, the extent and limits of which said election districts shall be as follows:

The First Election District of the Sixth Ward shall contain all that part of the city bounded by and lying within Broadway, Chatham, and Chambers streets.

The Second Election District of the Sixth Ward shall contain all that part of the city bounded by and lying within Broadway, Chambers, Centre, and Pearl streets.

The Third Election District of the Sixth Ward shall contain all that part of the city bounded by and lying within Chatham, Chambers, Centre, and Pearl streets.

The Fourth Election District of the Sixth Ward shall contain all that part of the city bounded by and lying within Broadway, Franklin, Centre, and Pearl streets.

The Fifth Election District of the Sixth Ward shall contain all that part of the city bounded by and lying within Centre, Franklin, Baxter, Pearl, and Chatham streets.

The Sixth Election District of the Sixth Ward shall contain all that part of the city bounded by and lying within Bayard, Mott, Park, Mulberry, Chatham, and Baxter streets.

The Seventh Election District of the Sixth Ward shall contain all that part of the city bounded by and lying within Bowery, Chatham, Mulberry, Park, Mott, and Bayard streets.

The Eighth Election District of the Sixth Ward shall contain all that part of the city bounded by and lying within Broadway, Walker, Elm, White, Baxter, and Franklin streets.

The Ninth Election District of the Sixth Ward shall contain all that part of the city bounded by and lying within Canal, Bayard, and Mott streets, and the Bowery.

The Tenth Election District of the Sixth Ward shall contain all that part of the city bounded by and lying within Broadway, Canal, Baxter, White, Elm, and Walker streets.

The Eleventh Election District of the Sixth Ward shall contain all that part of the city bounded by and lying within Canal, Bayard, Mott, and Baxter streets.

SEVENTH WARD.

SEC. 8. The Seventh Ward shall be divided into eleven election districts, the extent and limits of which said election districts shall be as follows:

The First Election District of the Seventh Ward shall contain all that part of the city bounded by and lying within Catharine, Madison, Market, and Division streets.

The Second Election District of the Seventh Ward shall contain all that part of the city bounded by and lying within Madison and Catharine streets, East river, and Market street.

The Third Election District of the Seventh Ward shall contain all that part of the city bounded by and lying within Division, Pike, Madison, and Market streets.

The Fourth Election District of the Seventh Ward shall contain all that part of the city bounded by and lying within Madison and Pike streets, East river, and Market street.

The Fifth Election District of the Seventh Ward shall contain all that part of the city bounded by and lying within Madison and Clinton streets, East river, and Pike street.

The Sixth Election District of the Seventh Ward shall contain all that part of the city bounded by and lying within Division, Clinton, Madison, and Pike streets.

The Seventh Election District of the Seventh Ward shall contain all that part of the city bounded by and lying within Clinton, Division, Gouverneur, and Madison streets.

The Eighth Election District of the Seventh Ward shall contain all that part of the city bounded by and lying within Madison and Gouverneur streets, the East river, and Clinton street.

The Ninth Election District of the Seventh Ward shall contain all that part of the city bounded by and lying within Division, Grand, Jackson, Monroe, and Gouverneur streets.

The Tenth Election District of the Seventh Ward shall contain all that part of the city bounded by and lying within Monroe and Jackson streets, East river, and Gouverneur street.

The Eleventh Election District of the Seventh Ward shall contain all that part of the city bounded by and lying within Grand and Jackson streets, and East river.

EIGHTH WARD.

SEC. 9. The Eighth Ward shall be divided into seventeen election districts, the extent and limits of which said election districts shall be as follows:

The First Election District of the Eighth Ward shall contain all that part of the city bounded by and lying within Broadway, Canal, Wooster, and Spring streets.

The Second Election District of the Eighth Ward shall contain all that part of the city bounded by and lying within Broadway, Spring, Wooster, and Prince streets.

The Third Election District of the Eighth Ward shall contain all that part of the city bounded by and lying within Broadway, Prince, Wooster, and Houston streets.

The Fourth Election District of the Eighth Ward shall contain all that part of the city bounded by and lying within Wooster, Canal, Sullivan, and Broome streets.

The Fifth Election District of the Eighth Ward shall contain all that part of the city bounded by and lying within Wooster, Spring, Sullivan, and Broome streets.

The Sixth Election District of the Eighth Ward shall contain all that part of the city bounded by and lying within Wooster, Spring, Sullivan, and Prince streets.

The Seventh Election District of the Eighth Ward shall contain all that part of the city bounded by and lying within Wooster, Prince, Sullivan, and Houston streets.

The Eighth Election District of the Eighth Ward shall contain all that part of the city bounded by and lying within Sullivan, Canal, Varick, and Spring streets.

The Ninth Election District of the Eighth Ward shall contain all that part of the city bounded by and lying within Sullivan, Spring, Varick, Charlton, and Prince streets.

The Tenth Election District of the Eighth Ward shall contain all that part of the city bounded by and lying within Sullivan, Prince, Charlton, Varick, King, Macdougall, and Houston streets.

The Eleventh Election District of the Eighth Ward shall contain all that part of the city bounded by and lying within Macdougall, King, Hudson, and Houston streets.

The Twelfth Election District of the Eighth Ward shall contain all that part of the city bounded by and lying within Varick, Canal, Hudson, and Spring streets.

The Thirteenth Election District of the Eighth Ward shall contain all that part of the city bounded by and lying within Varick, Spring, Hudson, and Charlton streets.

The Fourteenth Election District of the Eighth Ward shall contain all that part of the city bounded by and lying within Varick, Charlton, Hudson, and King streets.

The Fifteenth Election District of the Eighth Ward shall contain all that part of the city bounded by and lying within Hudson, Canal, and Spring streets.

The Sixteenth Election District of the Eighth Ward shall contain all that part of the city bounded by and lying within Hudson, Spring, West, and Charlton streets.

The Seventeenth Election District of the Eighth Ward shall contain all that part of the city bounded by and lying within Hudson, Charlton, West, and West Houston streets.

NINTH WARD.

SEC. 10. The Ninth Ward shall be divided into seventeen election districts, the extent and limits of which said election districts shall be as follows:

The First Election District of the Ninth Ward shall contain all that part of the city bounded by and lying within West Houston, Varick, Clarkson, Hudson, Leroy, and West streets.

The Second Election District of the Ninth Ward shall contain all that part of the city bounded by and lying within West Houston street, Cottage place, Bleeker, Leroy, Hudson, Clarkson, and Varick streets.

The Third Election District of the Ninth Ward shall contain all that part of the city bounded by and lying within Leroy, Hudson, Barrow, and West streets.

The Fourth Election District of the Ninth Ward shall contain all that part of the city bounded by and lying within Leroy, Bleeker, Barrow, Bedford, Christopher, and Hudson streets.

The Fifth Election District of the Ninth Ward shall contain all that part of the city bounded by and lying within Carmine street, Sixth avenue, Fourth, Christopher, Bedford, Barrow, and Bleeker streets.

The Sixth Election District of the Ninth Ward shall contain all that part of the city bounded by and lying within Sixth avenue, Greenwich avenue, Charles, and Fourth streets.

The Seventh Election District of the Ninth Ward shall contain all that part of the city bounded by and lying within Greenwich and Eighth avenues, Fourth and Charles streets.

The Eighth Election District of the Ninth Ward shall contain all that part of the city bounded by and lying within Sixth avenue, West Twelfth street, and Greenwich avenue.

The Ninth Election District of the Ninth Ward shall contain all that part of the city bounded by and lying within Sixth avenue, Fourteenth street, Greenwich, and Eighth avenues, and West Twelfth street.

The Tenth Election District of the Ninth Ward shall contain all that part of the city bounded by and lying within the southerly side of West Fourteenth street, the westerly side of Eighth avenue, the northeasterly side of Hudson street, the northwesterly side of Jane street.

The Eleventh Election District of the Ninth Ward shall contain all that part of the city bounded by and lying within the southwesterly side of Fourth street, the northwesterly side of Perry street, the northeasterly side of Hudson street, the southeasterly side of Jane street.

The Twelfth Election District of the Ninth Ward shall contain all that part of the city bounded by and lying within the southwesterly side of Fourth street, the southeasterly side of Perry street, the northeasterly side of Hudson street, the northwesterly side of Christopher street.

The Thirteenth Election District of the Ninth Ward shall contain all that part of the city bounded by and lying within the northwesterly side of Barrow street, the easterly side of West street, the southeasterly side of Charles street, and the southwesterly side of Hudson street.

The Fourteenth Election District of the Ninth Ward shall contain all that part of the city bounded by and lying within the southwesterly side of Hudson street, the northwesterly side of Charles street, the easterly side of West street, the southeasterly side of Hammond street.

The Fifteenth Election District of the ninth Ward shall contain all that part of the city bounded by and lying within the southwesterly side of Hudson street, the northwesterly side of Hammond street, the easterly line of the Hudson (or North) river, the southeasterly side of West Twelfth street.

The Sixteenth Election District of the Ninth Ward shall contain all that part of the city bounded by and lying within the southwesterly side of Hudson street, the northwesterly side of West Twelfth street, the easterly line of the Hudson (or North) river, the southeasterly side of Gansevoort street.

The Seventeenth Election District of the Ninth Ward shall contain all that part of the city bounded by and lying within the southwesterly side of Hudson street, the northwesterly side of Gansevoort street, the easterly line of the Hudson (or North) river, the southerly side of Fourteenth street.

TENTH WARD.

SEC. 11. The Tenth Ward shall be divided into twelve election districts, the extent and limits of which said election districts shall be as follows:

The First Election District of the Tenth Ward shall contain all that part of the city bounded by and lying within the Bowery, Rivington, Allen, and Delancey streets.

The Second Election District of the Tenth Ward shall contain all that part of the city bounded by and lying within the Bowery, Allen, Delancey, and Broome streets.

The Third Election District of the Tenth Ward shall contain all that part of the city bounded by and lying within the Bowery, Broome, Allen, and Grand streets.

The Fourth Election District of the Tenth Ward shall contain all that part of the city bounded by and lying within Allen, Rivington, Norfolk, and Delancey streets.

The Fifth Election District of the Tenth Ward shall contain all that part of the city bounded by and lying within Allen, Delancey, Norfolk, and Broome streets.

The Sixth Election District of the Tenth Ward shall contain all that part of the city bounded by and lying within Allen, Norfolk, Broome, and Grand streets.

The Seventh Election District of the Tenth Ward shall contain all that part of the city bounded by and lying within Grand, Ludlow, Division, and Norfolk streets.

The Eighth Election District of the Tenth Ward shall contain all that part of the city bounded by and lying within Grand, Allen, Canal, and Ludlow streets.

The Ninth Election District of the Tenth Ward shall contain all that part of the city bounded by and lying within Grand, Allen, Canal, and Forsyth streets.

The Tenth Election District of the Tenth Ward shall contain all that part of the city bounded by and lying within Grand, Forsyth, Bowery, and Canal streets.

The Eleventh Election District of the Tenth Ward shall contain all that part of the city bounded by and lying within the Bowery, Canal, Forsyth, and Division streets.

The Twelfth Election District of the Tenth Ward shall contain all that part of the city bounded by and lying within Forsyth, Canal, and Division streets.

ELEVENTH WARD.

SEC. 12. The Eleventh Ward shall be divided into twenty-five election districts, the extent and limits of which said election districts shall be as follows:

The First Election District of the Eleventh Ward shall contain all that part of the city bounded by and lying within Clinton, Houston, Ridge, and Rivington streets.

The Second Election District of the Eleventh Ward shall contain all that part of the city bounded by and lying within Ridge, Houston, Pitt, and Rivington streets.

The Third Election District of the Eleventh Ward shall contain all that part of the city bounded by and lying within Pitt, Houston, Sheriff, and Rivington streets.

The Fourth Election District of the Eleventh Ward shall contain all that part of the city bounded by and lying within Sheriff, Houston, Columbia, and Rivington streets.

The Fifth Election District of the Eleventh Ward shall contain all that part of the city bounded by and lying within Columbia, Houston, Lewis, and Rivington streets.

The Sixth Election District of the Eleventh Ward shall contain all that part of the city bounded by and lying within Lewis, Houston, and Rivington streets, and East river.

The Seventh Election District of the Eleventh Ward shall contain all that part of the city bounded by and lying within Houston street, Avenues B and D, and Second street.

The Eighth Election District of the Eleventh Ward shall contain all that part of the city bounded by and lying within Second street, Avenues B and D, and Third street.

The Ninth Election District of the Eleventh Ward shall contain all that part of the city bounded by and lying within Third street, Avenues B and C, and Fifth street.

The Tenth Election District of the Eleventh Ward shall contain all that part of the city bounded by and lying within Fifth street, Avenues B and C, and Seventh street.

The Eleventh Election District of the Eleventh Ward shall contain all that part of the city bounded by and lying within Seventh street, Avenues B and C, and Eighth street.

The Twelfth Election District of the Eleventh Ward shall contain all that part of the city bounded by and lying within Eighth and Ninth streets, Avenues B and C.

The Thirteenth Election District of the Eleventh Ward shall contain all that part of the city bounded by and lying within Ninth and Tenth streets, Avenues B and C.

The Fourteenth Election District of the Eleventh Ward shall contain all that part of the city bounded by and lying within Tenth and Eleventh streets, Avenues B and C.

The Fifteenth Election District of the Eleventh Ward shall contain all that part of the city bounded by and lying within Eleventh and Twelfth streets, Avenues B and C.

The Sixteenth Election District of the Eleventh Ward shall contain all that part of the city bounded by and lying within Twelfth and Fourteenth streets, Avenues B and C.

The Seventeenth Election District of the Eleventh Ward shall contain all that part of the city bounded by and lying within Third and Fifth streets, Avenues C and D.

The Eighteenth Election District of the Eleventh Ward shall contain all that part of the city bounded by and lying within Fifth and Seventh streets, Avenues C and D.

The Nineteenth Election District of the Eleventh Ward shall contain all that part of the city bounded by and lying within Seventh and Ninth streets, Avenues C and D.

The Twentieth Election District of the Eleventh Ward shall contain all that part of the city bounded by and lying within Ninth and Tenth streets, Avenue C, and East river.

The Twenty-first Election District of the Eleventh Ward shall contain all that part of the city bounded by and lying within Tenth and Eleventh streets, Avenue C, and East river.

The Twenty-second Election District of the Eleventh Ward shall contain all that part of the city bounded by and lying within Eleventh and Fourteenth streets, Avenue C, and East river.

The Twenty-third Election District of the Eleventh Ward shall contain all that part of the city bounded by and lying within Houston street, Fourth street, Avenue D, and East river.

The Twenty-fourth Election District of the Eleventh Ward shall contain all that part of the city bounded by and lying within Fourth and Sixth streets, Avenue D, and East river.

The Twenty-fifth Election District of the Eleventh Ward shall contain all that part of the city bounded by and lying within Sixth and Ninth streets, Avenue D and East river.

TWELFTH WARD.

SEC. 13. The Twelfth Ward shall be divided into eighteen election districts, the extent and limits of which said election districts shall be as follows:

The First Election District of the Twelfth Ward shall contain all that part of the city bounded by and lying within Eighty-sixth street, Fifth avenue, One Hundred and Tenth street, Eighth avenue, One Hundred and Twentieth street, and Hudson river.

The Second Election District of the Twelfth Ward shall contain all that part of the city bounded by and lying within Eighty-sixth street, Eighty-ninth street, Fifth avenue, and the East river.

The Third Election District of the Twelfth Ward shall contain all that part of the city bounded by and lying within Eighty-ninth street, Ninety-first street, Fifth avenue, and the East river.

The Fourth Election District of the Twelfth Ward shall contain all that part of the city bounded by and lying within Ninety-first street, Ninety-fourth street, Fifth avenue, and the East river.

The Fifth Election District of the Twelfth Ward shall contain all that part of the city bounded by and lying within Ninety-fourth street, One Hundred and Sixth street, Fifth avenue, and the East river.

The Sixth Election District of the Twelfth Ward shall contain all that part of the city bounded by and lying within One Hundred and Sixth street, One Hundred and Tenth street, Fifth avenue, and the East river, including Ward's Island.

The Seventh Election District of the Twelfth Ward shall contain all that part of the city bounded by and lying within One Hundred and Tenth street, One Hundred and Fourteenth street, Third avenue, and the East river.

The Eighth Election District of the Twelfth Ward shall contain all that part of the city bounded by and lying within One Hundred and Fourteenth street, One Hundred and Twentieth street, Third avenue, and the East river.

The Ninth Election District of the Twelfth Ward shall contain all that part of the city bounded by and lying within One Hundred and Twentieth street, One Hundred and Twenty-fifth street, Third avenue, and the East river, including Randall's Island.

The Tenth Election District of the Twelfth Ward shall contain all that part of the city bounded by and lying within One Hundred and Twenty-fifth street, Fourth avenue, and the Harlem and East rivers.

The Eleventh Election District of the Twelfth Ward shall contain all that part of the city bounded by and lying within One Hundred and Tenth street, One Hundred and Fourteenth street, Third and Eighth avenues.

The Twelfth Election District of the Twelfth Ward shall contain all that part of the city bounded by and lying within One Hundred and Fourteenth street, One Hundred and Twentieth street, Third and Eighth avenues.

The Thirteenth Election District of the Twelfth Ward shall contain all that part of the city bounded by and lying within One Hundred and Twentieth street, One Hundred and Twenty-fifth street, Third and Eighth avenues.

The Fourteenth Election District of the Twelfth Ward shall contain all that part of the city bounded by and lying within One Hundred and Twenty-fifth street, One Hundred and Twenty-seventh street, Fourth and Eighth avenues.

The Fifteenth Election District of the Twelfth Ward shall contain all that part of the city bounded by and lying within One Hundred and Twenty-seventh street, Fourth and Eighth avenues.

shall contain all that part of the city bounded by and lying within One Hundred and Twenty-seventh street, Harlem river, Fourth and Eighth avenues.

The Sixteenth Election District of the Twelfth Ward shall contain all that part of the city bounded by and lying within One Hundred and Twentieth street, One Hundred and Forty-second street, Eighth avenue, and the North river.

The Seventeenth Election District of the Twelfth Ward shall contain all that part of the city bounded by and lying within One Hundred and Forty-second street, One Hundred and Fifty-eighth street, Eighth avenue, and the North river.

The Eighteenth Election District of the Twelfth Ward shall contain all that part of the city bounded by and lying within One Hundred and Fifty-eighth street, Harlem river, Spuyten Duyvil creek, and the North river.

THIRTEENTH WARD.

SEC. 14. The Thirteenth Ward shall be divided into nine election districts, the extent and limits of which said election districts shall be as follows:

The First Election District of the Thirteenth Ward shall contain all that part of the city bounded by and lying within Norfolk, Broome, Clinton, and Division streets.

The Second Election District of the Thirteenth Ward shall contain all that part of the city bounded by and lying within Clinton, Broome, Ridge, and Division streets.

The Third Election District of the Thirteenth Ward shall contain all that part of the city bounded by and lying within Ridge, Broome, Cannon, Grand, and Division streets.

The Fourth Election District of the Thirteenth Ward shall contain all that part of the city bounded by and lying within Norfolk, Rivington, Clinton, and Broome streets.

The Fifth Election District of the Thirteenth Ward shall contain all that part of the city bounded by and lying within Clinton, Rivington, Ridge, and Broome streets.

The Sixth Election District of the Thirteenth Ward shall contain all that part of the city bounded by and lying within Ridge, Rivington, Willet, and Broome streets.

The Seventh Election District of the Thirteenth Ward shall contain all that part of the city bounded by and lying within Willet, Rivington, Cannon, and Broome streets.

The Eighth Election District of the Thirteenth Ward shall contain all that part of the city bounded by and lying within Cannon, Rivington, East, and Delancey streets.

The Ninth Election District of the Thirteenth Ward shall contain all that part of the city bounded by and lying within Cannon, Delancey, East, and Grand streets.

FOURTEENTH WARD.

SEC. 15. The Fourteenth Ward shall be divided into eleven election districts, the extent and limits of which said election districts shall be as follows:

The First Election District of the Fourteenth Ward shall contain all that part of the city bounded by and lying within Houston, Mott, and Prince streets, and Broadway.

The Second Election District of the Fourteenth Ward shall contain all that part of the city bounded by and lying within Houston street, Bowery, Prince and Mott streets.

The Third Election District of the Fourteenth Ward shall contain all that part of the city bounded by and lying within Prince street, Bowery, Spring, and Mott streets.

The Fourth Election District of the Fourteenth Ward shall contain all that part of the city bounded by and lying within Prince, Mott, and Spring streets, and Broadway.

The Fifth Election District of the Fourteenth Ward shall contain all that part of the city bounded by and lying within Spring, Marion, Centre, and Grand streets, and Broadway.

The Sixth Election District of the Fourteenth Ward shall contain all that part of the city bounded by and lying within Spring, Mott, Grand, Centre, and Marion streets.

The Seventh Election District of the Fourteenth Ward shall contain all that part of the city bounded by and lying within Spring street, Bowery, Grand, and Mott streets.

The Eighth Election District of the Fourteenth Ward shall contain all that part of the city bounded by and lying within Grand street, Bowery, Canal, and Mott streets.

The Ninth Election District of the Fourteenth Ward shall contain all that part of the city bounded by and lying within Mott, Grand, Mulberry, and Canal streets.

The Tenth Election District of the Fourteenth Ward shall contain all that part of the city bounded by and lying within Mulberry, Grand, Centre, and Canal streets.

The Eleventh Election District of the Fourteenth Ward shall contain all that part of the city bounded by and lying within Centre and Grand Streets, Broadway, and Canal street.

FIFTEENTH WARD.

SEC. 16. The Fifteenth Ward shall be divided into eleven election districts, the extent and limits of which said election districts shall be as follows:

The First Election District of the Fifteenth Ward shall contain all that part of the city bounded by and lying within McDougal, Houston, Thompson, and Fourth streets, Sixth avenue, and Amity to MacDougal street.

The Second Election District of the Fifteenth Ward shall contain all that part of the city bounded by and lying within Thompson, Houston, Wooster, and Fourth streets.

The Third Election District of the Fifteenth Ward shall contain all that part of the city bounded by and lying within Houston, Wooster, and Fourth streets, and Broadway.

The Fourth Election District of the Fifteenth Ward shall contain all that part of the city bounded by and lying within Fourth street, Sixth avenue, Tenth street, and University place.

The Fifth Election District of the Fifteenth Ward shall contain all that part of the city bounded by and lying within Tenth street, Sixth avenue, Twelfth street, and University place.

The Sixth Election District of the Fifteenth Ward shall contain all that part of the city bounded by and lying within Eighth street, University place, Fourteenth street, and Broadway.

The Seventh Election District of the Fifteenth Ward shall contain all that part of the city bounded by and lying within Eighth street, University place, Fourteenth street, and Broadway.

Ward shall contain all that part of the city bounded by and lying within the northerly side of Fifty-second street, the Hudson river, the southerly side of Fifty-fifth street, and the westerly side of Ninth avenue.

The Fifteenth Election District of the Twenty-second Ward shall contain all that part of the city bounded by and lying within the northerly side of Fifty-fifth street, the westerly side of Sixth avenue, the southerly side of Sixty-second street, and the Hudson river.

The Sixteenth Election District of the Twenty-second Ward shall contain all that part of the city bounded by and lying within the northerly side of Sixty-second street, the westerly side of Sixth avenue, the southerly side of Seventieth street, and the Hudson river.

The Seventeenth Election District of the Twenty-second Ward shall contain all that part of the city bounded by and lying within the northerly side of Seventieth street, the westerly side of Sixth avenue, the southerly side of Eighty-sixth street, and the Hudson river.

ELECTION DISTRICTS CONTAINED IN ASSEMBLY DISTRICTS.

The First Assembly District contains the following: First Ward complete—Six Election Districts. Second Ward complete—Two Election Districts. Third Ward complete—Four Election Districts. Fifth Ward complete—Eight Election Districts.

The Second Assembly District contains the following: Fourth Ward complete—Seven Election Districts. Sixth Ward—First to Eighth Election Districts.

The Third Assembly District contains the following: Sixth Ward—Ninth, Tenth, and Eleventh Election Districts. Fourteenth Ward complete—Eleven Election Districts.

The Fourth Assembly District contains the following: Seventh Ward complete—Eleven Election Districts. The Fifth Assembly District contains the following: Eighth Ward complete—Seventeen Election Districts. Ninth Ward—First and Second Election Districts. Fifteenth Ward—Eleventh Election District.

The Sixth Assembly District contains the following: Thirteenth Ward complete—Nine Election Districts. The Seventh Assembly District contains the following: Ninth Ward—Eighth and Ninth Election Districts. Fifteenth Ward—First to Tenth Election Districts. Sixteenth Ward—First Election District.

The Eighth Assembly District contains the following: Tenth Ward complete—Twelve Election Districts. Eleventh Ward—First to Sixth Election District. Seventeenth Ward—First, Second, and Third Election Districts.

The Ninth Assembly District contains the following: Ninth Ward—Third to Seventh and Tenth to Seventeenth Election Districts. Sixteenth Ward—Ninth Election District.

The Tenth Assembly District contains the following: Seventeenth Ward—Fourth to Ninth, Fifteenth, and Twentieth to Thirty-first Election Districts.

The Eleventh Assembly District contains the following: Eighteenth Ward—First, Second, and Third Election Districts. Twentieth Ward—Eleventh to Seventeenth Election Districts.

The Twelfth Assembly District contains the following: Eleventh Ward—Seventh to Twenty-fifth Election District.

The Thirteenth Assembly District contains the following: Sixteenth Ward—Second to Eighth and Tenth to Eighteenth Election Districts.

The Fourteenth Assembly District contains the following: Seventeenth Ward—Tenth to Fourteenth, Sixteenth to Nineteenth, and Thirty-second to Thirty-fifth Election Districts.

The Fifteenth Assembly District contains the following: Twentieth Ward—First to Tenth, and Eighteenth to Twenty-second Election Districts.

The Sixteenth Assembly District contains the following: Eighteenth Ward—Fourth to Twenty-fourth Election Districts.

The Seventeenth Assembly District contains the following: Twenty-second Ward—First to Fourteenth Election Districts.

The Eighteenth Assembly District contains the following: Twenty-first Ward—First to Eighteenth Election Districts.

The Nineteenth Assembly District contains the following: Twelfth Ward—First, Sixteenth, Seventeenth, and Eighteenth Election Districts.

Nineteenth Ward—Part of Thirty-first Election District (Central Park). Twenty-second Ward—Fifteenth, Sixteenth, and Seventeenth Election Districts.

The Twentieth Assembly District contains the following: Nineteenth Ward—First to Twentieth, Twenty-second and part of Thirty-first (exclusive of Central Park) Election Districts.

The Twenty-first Assembly District contains the following: Twelfth Ward—Second to Fifteenth Election District. Nineteenth Ward—Twenty-first, and Twenty-third to Thirtieth Election Districts.

IN BOARD OF ASSISTANT ALDERMEN, } October 4, 1869.

The following resolution was adopted: Resolved, That the Clerk of this Board be directed to publish twice in each week, from now until election, in the papers employed by the Corporation, the election district boundaries as amended by the Common Council to August 1, 1869.

WILLIAM H. MOLONEY, Clerk.

BRADLEY & CURRIER,

WHOLESALE AND RETAIL DEALERS IN DOORS, SASHES, BLINDS, WINDOWS, BUILDING MATERIALS, ETC.

44 & 46 DEY STREET,

New York.

E. A. BRADLEY. G. C. CURRIER.

A. T. SERRELL & SON,

NEW YORK.

Wood Moulding, Sash, Blind & Door Fac'y,

Nos. 221 to 229 W. 52d St., bet. B'way & 8th Av., N. Y.

PANEL WORK OF ALL KINDS.

Mouldings of any Pattern worked to any shape required.

A. T. SERRELL. Established 1846. A. W. SERRELL.

Hanson's Self-Acting Pressure

PUMPS,

FOR RAISING WATER TO THE UPPER STORIES OF BUILDINGS WHERE THE CITY PRESSURE IS NOT SUFFICIENT.

THOMAS HANSON,

291 PEARL STREET, NEAR BEEKMAN, N. Y.

CORPORATION NOTICE.—PUBLIC NOTICE is hereby given to the owner or owners, occupant or occupants of all houses and lots, improved or unimproved lands affected thereby, that the following assessments have been completed and are lodged in the office of the Board of Assessors for examination by all persons interested, viz.:

First—For building sewers in Fifth avenue, between Fifty-second and Fifty-fourth streets, with branch in Fifty-third street.

Second—For building sewers between One Hundred and Fifteenth and One Hundred and Twenty-first streets, and between Avenue A and Fourth avenue.

Third—For building sewer in Fourth avenue, between One Hundred and Thirty-second street and Harlem river, with branches in One Hundred and Thirty-second and One Hundred and Thirty-third streets.

The limits embraced by such assessment include all the several houses and lots of ground, vacant lots, pieces and parcels of land situated on

First—Both sides of Fifth avenue, between Fifty-second and Fifty-fourth streets, and both sides of Fifty-third street, to the extent of two hundred and seventy-five feet, running westerly from Fifth avenue.

Second—Both sides of One Hundred and Sixteenth street, between Avenue A and First avenue; both sides of One Hundred and Eighteenth street, between Third and Fourth avenues; both sides of One Hundred and Nineteenth street, between Avenue A and Third avenue; both sides of One Hundred and Twentieth street, between Third and Fourth avenues; both sides of First avenue, between One Hundred and Nineteenth and One Hundred and Twentieth streets, and both sides of Second avenue, between One Hundred and Eighteenth and One Hundred and Nineteenth streets.

Third—Both sides of One Hundred and Thirtieth, One Hundred and Thirty-first, One Hundred and Thirty-second, and One Hundred and Thirty-third streets, between Fourth and Fifth avenues; Fourth avenue, between One Hundred and Twenty-ninth and One Hundred and Thirty-fifth streets, and the easterly side of Fifth avenue, between One Hundred and Thirtieth and One Hundred and Thirty-third street.

All persons whose interests are affected by the above-named Assessments, and who are opposed to the same, or either of them, are requested to present their objections in writing to Emanuel B. Hart, Chairman of the Board of Assessors, at their office, No. 19 Chatham street, within thirty days from the date of this notice.

EMANUEL B. HART, RICHARD TWEED, THOMAS B. ASTEN, RICHARD M. HENRY, Board of Assessors.

Office Board of Assessors, New York, Sept. 24, 1869.

BUILDERS.

DOORS,



BLINDS, etc.

NOAH WHEATON,

210 & 212 Canal Street,

NEW YORK.

CORPORATION NOTICE.—Public notice is hereby given to the owner or owners, occupant or occupants, of all houses and lots, improved or unimproved lands, affected thereby, that the following assessments have been completed and are lodged in the office of the Board of Assessors for examination by all persons interested, viz.:

First—For building sewer in Fifty-eighth street, between Third and Eighth avenues.

Second—For building sewers between Fifty-fifth and Fifty-eighth streets, and between Lexington and Eighth avenues.

Third—For regulating, grading, setting curb and gutter-stones, and flagging Sixty-third street, between Third and Fifth avenues.

The limits embraced by such assessment include all the several houses and lots of ground, vacant lots, pieces and parcels of land, situated on

First—Both sides of Fifty-eighth street, between Third and Eighth avenues; both sides of Madison, Fourth, and Fifth avenues, between Fifty-seventh and Fifty-ninth streets; both sides of Sixth avenue, between Fifty-third and Fifty-ninth streets; easterly side of Seventh avenue, between Fifty-eighth and Fifty-ninth streets; northerly side of Fifty-third street, between Fifth and Seventh avenues; both sides of Fifty-fourth street, between Fifth and Seventh avenues; both sides of Fifty-fifth and Fifty-sixth streets, between Fifth and Seventh avenues; north side of Fifty-seventh street, between Madison and Seventh avenues; southerly side of Fifty-seventh street, between Sixth and Seventh avenues, and southerly side of Fifty-ninth street, between Madison and Seventh avenues.

Second—Northerly side of Fifty-fifth street, between Fifth and Sixth avenues; both sides of Fifty-sixth street, between Lexington and Sixth avenues, and between Seventh and Eighth avenues; both sides of Fifty-seventh street, between Lexington and Eighth avenues; westerly side of Lexington avenue, between Fifty-fifth and Fifty-sixth streets; easterly side of Fourth avenue, between Fifty-fifth and Fifty-seventh streets; and easterly side of Broadway, between Fifty-sixth and Fifty-eighth streets.

Third—Both sides of Fifty-third street, between Third and Fifth avenues, to the extent of half the block on the intersecting streets.

All persons whose interests are affected by the above-named assessments, and who are opposed to the same, or either of them, are requested to present their objections in writing, to Emanuel B. Hart, Chairman of the Board of Assessors, at their office, No. 19 Chatham street, within thirty days from the date of this notice.

EMANUEL B. HART, RICHARD TWEED, THOMAS B. ASTEN, RICHARD M. HENRY, Board of Assessors.

Office, Board of Assessors, New York, Sept. 28, 1869.

CORPORATION NOTICE.—PUBLIC NOTICE is hereby given to the owner or owners, occupant or occupants, of all houses and lots, improved or unimproved lands affected thereby, that the following assessments have been completed and are lodged in the office of the Board of Assessors for examination by all persons interested, viz.:

First—For building sewer in Seventy-second street, between Eighth and Tenth avenues.

Second—For building sewers in Sixty-third and Sixty-fourth streets, between Fourth and Fifth avenues, and Fifth avenue, between Sixty-third and Seventieth streets.

The limits embraced by such assessment include all the several houses and lots of ground, vacant lots, pieces and parcels of land situated on

First—Both sides of Seventy-second street, between Eighth and Tenth avenues.


Second—Both sides of Sixty-third and Sixty-fourth streets, between Fourth and Fifth avenues, and both sides of Fifth avenue, between Sixty-third and Seventieth streets.

All persons whose interests are affected by the above-named assessments, and who are opposed to the same, or either of them, are requested to present their objections in writing, to Emanuel B. Hart, Chairman of the Board of Assessors, at their office, No. 19 Chatham street, within thirty days from the date of this notice.

EMANUEL B. HART, RICHARD TWEED, THOMAS B. ASTEN, RICHARD M. HENRY, Board of Assessors.

Office Board of Assessors, New York, Sept. 15, 1869.

W. H. JENKINS, 247 CANAL STREET.



DOORS, SASHES, AND BLINDS.

BENJAMIN LINNIKIN,
PRACTICAL
CARPENTER AND BUILDER,
CORNER GREENE AND CLASSON AVENUES, BROOKLYN.
Public Edifices and Private Dwellings built by contract or day's work. Jobbing also attended to.

J. V. DONVAN & BRO.,
NORTH-WEST COR. 27TH ST. & 9TH AVE.,
Carpenters and Builders.
Alterations and repairs of every description made. All work executed on the most reasonable terms.
JAMES V. DONVAN. SILAS J. DONVAN.

MINTON'S ENCAUSTIC TILES
FOR FLOORS OF PUBLIC BUILDINGS AND DWELLINGS.
Garnkirk Chimney Tops, Drain Pipe, &c.
For sale by **MILLER & COATES,**
No. 279 PEARL STREET,
New York.

MULREINE & FARRELL,
MASONS & BUILDERS,
OFFICE, 124TH ST., BET. 3D & 4TH AVENUES.
MICHAEL MULREINE. THOMAS FARRELL.

GEORGE HAYES,
Patentee and Builder of
IRON SKYLIGHTS, VENTILATORS, CONSERVATORIES, CRYSTAL PALACE, AND RAT AND FIRE PROOF BUILDINGS, STATIONARY AND PORTABLE,
ON AN ENTIRELY NEW AND IMPROVED PRINCIPLE.
THE "HAYES ROOFING" IS THE BEST AND CHEAPEST FOR FIRE-PROOF ROOFING IN THE MARKET, AND IS WORTH CONSIDERATION.

HUDSON RIVER IRON WORKS,
Nos. 361 AND 369 WEST ELEVENTH ST.,
Bet. West and Washington Sts.,
Box 23, Mechanics' Exchange. NEW YORK

WM. B. WALTERS.
LONG ISLAND STEAM PLANING,
MOULDING, SCROLL-SAWING, AND TURNING MILL.
Doors, Sashes, and Blinds
Of all descriptions on hand, and made to order at low prices.
COR. BALTIMORE AND POWERS STS., BROOKLYN.

AUCTIONEERS, &c.

E. H. LUDLOW & CO.,
REAL ESTATE AUCTIONEERS,
Established in 1836.
MORRIS WILKINS, Auctioneer.
OFFICE, No. 3 PINE STREET.

JOSEPH A. LEVY,
AUCTIONEER, REAL ESTATE,
—AND—
GENERAL INSURANCE BROKER.
No. 7 PINE STREET.

A. D. MELLICK, JR., & BRO.,
Auctioneers and Dealers in New Jersey Real Estate, No. 26 Pine street, New York.
Descriptive Lists issued without charge, complete with time tables, commutations, maps, and detailed descriptions of the towns and villages, and the property offered or sale.

BUILDERS' IRON WORK.

JOHN J. BOWES & BROTHER,
MANUFACTURERS OF PLAIN & ORNAMENTAL
IRON RAILING, FIRE ESCAPES, BALCONIES, VERANDAHS, IRON SHUTTERS, VAULT DOORS, IRON COLUMNS, VAULT BEAMS, GIRDERS,
AND ALL KINDS OF
BUILDERS' IRON WORK, CEMETERY RAILINGS,
240 West 29th st., bet. 7th and 8th avenues, N. Y.
All orders executed at the shortest notice.



NOYES & WINES,
CORRUGATED
IRON WORKS,



JUNCTION OF READE AND DUANE STREETS, NEW YORK.
Sole Owners of Patent for the Manufacture of METAL-LIC WEATHER BOARD for siding buildings.
Various patterns of Corrugated Iron for Siding and Roofing, Iron Shutters, Doors, &c.
Iron Corrugated to Order.

THE NOVELTY IRON WORKS,
Nos. 77 and 83 Liberty Street, corner of Broadway, N. Y.,


MANUFACTURE
Plain and Ornamental Iron-work for Buildings, Complete Fireproof Structures—Columns, Lintels, Floors, Roofs, Casings, Shutters, Vaults, Safes, etc., of Cast or Wrought Iron.
HY. J. DAVISON, } Agents.
WM. W. AYRES, }
J. HEUVELMAN, }

J. & F. COOK, IRON WORKS,
NO. 122 WEST THIRTY-FIFTH STREET,
NEAR BROADWAY, NEW YORK.
Plain and Ornamental Iron Railings, Doors, Shutters, Area Gratings, Vault, Sky, and Floor Lights.
FIRE ESCAPES.
All house-smith's work in general. Repairing and Jobbing promptly executed.

VREELAND & CONKLIN, PLAIN AND ORNAMENTAL IRON WORKS, RAILINGS, DOORS, SHUTTERS, GRATINGS,
AND BUILDERS' IRON WORK IN GENERAL,
1856 BROADWAY (BET. 36TH & 37TH STREETS), N. Y.
C. VREELAND. S. A. CONKLIN.

JOHN HORTON & CO.,
GAS FIXTURE MANUFACTURERS,
NOS. 238 & 235 CANAL STREET,
OPPOSITE TO EARLE'S HOTEL, NEW YORK.

FURNITURE.



J. & R. LAMB,
Church & Gothic
FURNITURE,
ECCLESIASTICAL DECORATIONS, ETC.,
59 CARMINE ST.
N.B.—Sixth Ave. Cars pass the Door.

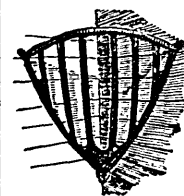
FURNITURE.

FURNITURE OF ELEGANT STYLE AND FINISH, AT REDUCED PRICES, AT

F. KRUTINA'S
Manufactory and Warerooms,
NOS. 96 AND 98 EAST HOUSTON STREET,
Between Bowery and Second Avenue.
ALL GOODS WARRANTED.

SAMUEL'S BELL & CO.
STABLE FITTING
GLOBE IRON FOUNDRY
Nos. 408 to 422 (OLD No. 210 to 224) EAST 26TH ST. NEW YORK.

J. W. FISKE.



120 Nassau Street,
NEW YORK.
Manufacturer of



ORNAMENTAL IRON WORK,
IRON STABLE FIXTURES,
of the most approved designs.
IRON AND WIRE RAILINGS, MAN-SARD ROOF CRESTINGS, COPPER WEATHER VANES, &c., &c.
All the above are offered at reduced rates.

PHENIX
COACH & LIGHT CARRIAGE
MANUFACTORY.
Cor. State & Boerum sts., Brooklyn.
D. DALY, PROPRIETOR.

ROOFING, &c.



FOR FLAT OR STEEP ROOFS. FIRE-PROOF, WEATHER-PROOF, & UNDECAYING.

Now being used on the finest structures. ENDORSED BY SIXTY-FIVE FIRE INSURANCE COMPANIES. Price half that of other standard Roofings.

All New Work warranted Five Years. Water-Tight Floors Made with Plastic Slate. EDWARD VAN ORDEN & CO., 41 Liberty Street, New York. Manufacturers of Roofing Materials, Two-Ply Felt, Clapboard Felting, Floor Deafening. Tin Roofs Coated and Warranted.

WARREN'S GRAVEL ROOFING.

ABBOTT & CO., Proprietors for Long Island. Stable Floors made Water Tight. Tin Roofs Coated with Elastic Cement. Office, No. 9 Court street, Room 11, Brooklyn. Orders also received at the Warren Roofing Co.'s office, 112 John street, New York.

JOHN FYFE,

PRACTICAL SLATE AND METAL ROOFER, 225 West 19th Street, between 7th and 8th Avenues, New York. Slate and Metal Roofing done in any part of the U. S.

NEW YORK ROOFING COMPANY. GRAVEL ROOFING.

OFFICE—No. 205 Broadway. WAREHOUSE—East 23d Street, cor. Avenue A. BRANCH OFFICE—Room No. 4 Mechanics' B'k Building, cor. Court and Montague Streets, Brooklyn. " " Quay St., near Franklin, Greenp't. " " No. 28 First St., Hoboken, N. J.

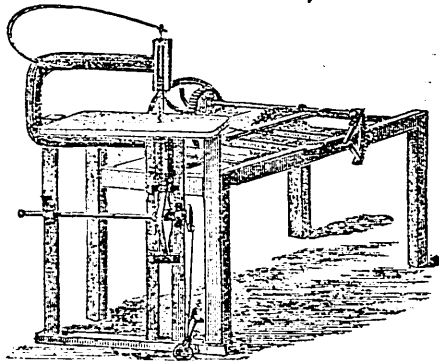
BUY THE NEW ROOFING FELT!!! BUY THE NEW ROOFING FELT!!!

A PATENT ARTICLE OF GOOD THICKNESS and durability, suitable for roofs of wooden and brick buildings—can be applied by an ordinary mechanic. Can be used without gravel on cow-sheds, or out-houses, which makes it more economical than any other material used. It comes in rolls of good width and length. Sold in quantities to suit purchasers. Buy it in preference to the thin paper felting cemented together.

To House owners and Builders—Buy the Patent Felt for lining the walls of every house you are building. It is a perfect security against dust and dampness. It keeps out the cold of winter and heat of summer, thus preserving an even temperature in your residence. It ought to be put under the slate of every roof to prevent leakage from snow. Cheap and durable. For sale in quantities to suit purchasers.

Apply to E. H. MARTIN, No. 72 Maiden lane, and 7 Liberty st., New York.

WM. H. HOAG, 214 PEARL STREET, N. Y.



This machine and one man rip 2-inch OAK, 3-inch PINE, 600 feet per hour.

Iron Frame Rip Machine.....\$75 00 Do. do. with Table..... 81 00 Do. do. with Jig attachment.....106 00

J. B. HARLOW,

DEALER IN

DOORS, SASHES AND BLINDS.

No. 1213 1/2 FULTON AVENUE, Near Schenectady Avenue, BROOKLYN.

LUMBER.

RUSSELL JOHNSON,

DEALER IN

LUMBER, TIMBER,

AND SHINGLES,

No. 3 BROOME STREET,

CORNER TOMPKINS ST. NEW YORK.

Yellow Pine Flooring, Step Plank, Girders, Etc.

LUMBER.

CHARLES H. MATTHEWS,

82 WALL STREET,

SOLE AGENT FOR SEVERAL CANADA AND GEORGIA MILLS, will furnish all qualities of White Pine, Spruce, or Pitch Pine

LUMBER

At Manufacturers' Prices.

A. W. BUDLONG,

DEALER IN

LUMBER.

COR. 11TH AVE. & 22D STREET, NEW YORK.

Pine, Whitewood, Hickory, Chestnut, Maple, Basswood, Cherry, Beech, Oak, Ash, Birch, Butternut, Black Walnut, etc. Terms cash upon delivery.

GARDNER LANDON, Jr., & CO.,

WHOLESALE & RETAIL DEALERS IN

LUMBER, LATH,

ETC., ETC.

A full assortment constantly on hand at the Yard, Cor. 126th St. and 3d Av., Harlem, and foot of 130th St. and 12th Av., North River.

MANHATTANVILLE, N. Y.

GARDNER LANDON, JR. FRANCIS BONTGOU

WM. G. GRANT & SON,

Manufacturers and Dealers in

PINE AND HARDWOOD LUMBER

OF EVERY DESCRIPTION, AT WHOLESALE & RETAIL,

WALNUT LOGS AND BOX LUMBER

FOR SHIPPING,

Foot of East 30th Street, New York.

J. W. STEVENS & BROTHERS,

LUMBER & TIMBER DEALERS,

BULK HEAD,

Foot of 47th and 48th streets, North River, N. Y. Jno. W. STEVENS. CALVIN STEVENS. PLOWDON STEVENS.

A general assortment of Pine, Yellow Pine, Spruce and Hemlock Lumber and Timber. Also Shingles, Chestnut Posts and Pickets.

H. CROMBIE, WHOLESALE AND RETAIL

DEALER IN

LUMBER AND TIMBER,

FOOT OF NINETY-SECOND STREET, EAST RIVER,

NEW YORK.

LUMBER MERCHANTS' EXCHANGE,

96 WALL STREET.

Open from 9 1/2 o'clock, A.M., until 5 1/2 P.M., daily.

J. L. V. K. BROWN, Secretary.

M. H. KEITH, Manager.

BROWN & TOMPKINS,

LUMBER & TIMBER DEALERS,

YARD, 125th Street, near 3rd Avenue,

Harlem, N. Y.

SAM'L M. BROWN. WARREN P. TOMPKINS.

W. H. COLWELL & CO.,

WHOLESALE & RETAIL DEALERS IN

LUMBER, TIMBER AND LATH,

ALSO

PLASTER & CEMENT.

A general assortment always on hand at the yards, cor. of 8d av. & 125th st., & bet. 129th & 130th sts., Harlem River, HARLEM, N. Y.

W. H. COLWELL.

J. W. COLWELL.

G. L. SCHUYLER & CO.,

DEALERS IN

LUMBER AND TIMBER,

FOOT OF 85TH STREET, E. R.

BELL BROTHERS,

WHOLESALE AND RETAIL TIMBER DEALERS,

Foot West 22d and 23d Streets (N. R.), New York.

JOHN P. BELL.

WM. E. BELL.

CLARK & LITTLE

LUMBER & TIMBER MERCHANTS,

SIXTY-FIRST & SIXTY-SECOND STREETS, EAST RIVER, NEW YORK.

H. W. SAGE & CO., MANUFACTURERS

and Dealers in superior descriptions of

CANADA AND MICHIGAN PINE LUMBER.

ALSO: ASH, WALNUT, WHITEWOOD, ETC., ETC., AT WHOLESALE AND RETAIL.

DRESSED LUMBER OF ALL DESCRIPTIONS.

FOOT 32D STREET, EAST RIVER, N. Y.

THE LACY SASH WEIGHT CO.

Manufacture and sell the

STANDARD SASH WEIGHTS.

The Cheapest and Best in the market.

Also,

WEIGHTS FOR GAS WORKS,

of all kinds, and

DUMB-WAITER WEIGHTS.

OFFICE, 73 BEEKMAN STREET, NEW YORK.

THE BIGELOW BLUE STONE COMPANY.

A. B. KELLOGG, AGENT,

MINERS, MANUFACTURERS AND WHOLESALE DEALERS IN

NORTH RIVER BLUE STONE,


MALDEN, ULSTER CO., AND 14 PINE ST., N. Y.

Flagging, Curbing, Gutters, Sills, Lintels, Tiling, etc shipped to all parts of the United States & South America

WM. C. LESTER,

1279 BROADWAY,

Bet. 34th and 35th sts., N. Y.



PRACTICAL PLUMBER, GAS & STEAM FITTER.

LESTER'S PREMIUM FIRE-PLACE HEATERS.

Agent for the most approved

KITCHEN RANGE, AND HOT-AIR FURNACES.

Jobbing Work promptly attended to, and all work warranted.