

# REAL ESTATE RECORD

## AND BUILDERS' GUIDE.

Vol. IV. No. 5.]

NEW YORK, SATURDAY, OCTOBER 16, 1869.

[Whole No. 83.]

A. J. BLEECKER, Auctioneer.

### LORILLARD ESTATE.

SUPREME COURT.—IN PARTITION.

### PEREMPTORY SALE OF 3,300 LOTS,

MILL SITES, VILLA SITES, AND DWELLING-HOUSES,

AT

### FORDHAM PARK,

NEAR FORDHAM DEPOT, WESTCHESTER CO., N. Y.

A. J. BLEECKER, SON & CO.

Will sell at public auction, on the premises, situated near Fordham Depot, under the direction of PHILLO T. RUGGLES, Referee, on the 26th day of OCTOBER, 1869, at 12 o'clock at noon,

### THREE HUNDRED AND FIFTY ACRES OF LAND,

the country seat of the late PETER LORILLARD. This magnificent property has recently been topographically surveyed and laid out by Gen. E. L. Viele, formerly Chief Engineer of the Central Park, and will be offered to the public in Lots and Villa Sites of convenient size.

The mansion of the late owner, a granite structure containing thirty rooms, with stone stables, green-house, conservatories, graperies, gas-house, and garden, will be sold with about thirty acres of land, forming a complete and elegant country residence. There is also upon the premises a valuable water-power, which will be sold with the mills and mill sites.

The property will be sold subject to restrictions against nuisances.

Eighty per cent. of the purchase money may remain on mortgage for a term of years.

For maps and information, apply to

A. J. BLEECKER, SON & CO., 77 Cedar Street;  
PHILO T. RUGGLES, 39 Wall Street; or  
G. TILLOTSON, 46 Exchange Place.

J. JOHNSON, Jr., Auctioneer.

### JOHNSON & MILLER, AUCTIONEERS

AND REAL ESTATE BROKERS, No. 25 Nassau Street, corner of Cedar, New York.

City and Country Real Estate at Public and Private Sale.

Loans on Mortgage negotiated.

Auction Sales of Furniture, Stocks, Merchandise, &c.

MONDAY, October 18.

At 12.30 o'clock, on the premises, Six Roads,

RAHWAY, N. J.

### GREAT ADJOURNED SALE.

On this occasion, 200 lots (including the most desirable property) not offered at the last auction sale, will positively be sold, without limit or reservation, to the highest bidder.

Free excursion and collation.

Maps and railroad passes at the office of the Auctioneer, 25 Nassau street, N. Y.

WEDNESDAY, October 20.

At 12 o'clock, on the premises at BOSCOBEL, Cruger's Station.

### GREAT HUDON RIVER SALE

THE FINEST PROPERTY EVER OFFERED. EACH SITE COMMANDS A SPLENDID RIVER VIEW. SALE POSITIVE AND WITHOUT RESERVE.

BoscoBEL (beautiful wood) is situated at Cruger's Station, on the Hudson, 35 miles from New York. It consists of 200 acres, subdivided into plots of from 1 to 3 acres, by a most experienced landscape gardener. All acquainted with Hudson River scenery admit that there is no point on the river which affords more extended and enchanting views than these highlands opposite Haverstraw Bay. The property, bounded by the Hudson, with its beautiful knolls and high plateaus, is unequalled for gentlemen's residences. It is proposed to change the name of Cruger's Station to Boscobel, which has been the name of the Post-office for years, and plans are on foot for building a new and commodious depot, which shall be attractive in all its surroundings.

There are twelve trains a day at present stopping at this station, and the time to Peekskill, five miles above, by express trains, is one hour. The distance from the lower part of the city is becoming lessened in time by more rapid trains, the Elevated Railway, &c., and the wiser business men are selling out and retiring before the encroachments of the city (which advances up-town with wonderful strides), and settling themselves above Tarrytown. This property will be sold at auction, absolutely, and without reserve, to the highest bidder, on the 20th inst. We invite business men who desire to secure a site on the Hudson, as well as those who look for a most profitable investment, to examine it before the sale. All who wish to attend this sale will leave their names at the office of the auctioneer, and free railroad passes will be sent to them.

JAMES M. MILLER, Auctioneer.

### BY JAMES M. MILLER, OFFICE, 25 PINE STREET.

THURSDAY, October 14,

At 12 o'clock, at the Exchange Salesroom, 111 Broadway,

Will be sold under the direction of D. P. INGRAHAM, Jr., Referee, One Lot of Land, north side, known as No. 5 Ashland place (late Perry street) being 22 ft. 6 in. front by 98 ft. 4 in. on the North side.

TUESDAY, October 19,

At 12 o'clock, at the Exchange Salesroom, 111 Broadway,

Will be sold under the direction of D. P. INGRAHAM, Jr., Referee, Two Lots of Land north side of Sixty-eighth street, distant 68.9 west of Broadway; Lot 36 feet front by 50.5 deep.

JOHN H. AUSTEN, Auctioneer.

### HAZARD, APTHORP & CO.,

Real Estate Brokers and Auctioneers,

110 Broadway, New York.

Will sell at auction, at the Real Estate Salesroom, 111 Broadway, every description of

REAL ESTATE, CITY AND COUNTRY.

NEW YORK OFFICE, 110 BROADWAY; BOSTON OFFICE, BOSTON POST BUILDING; NEWPORT, BELLEVUE AVENUE.

### THE UNDERSIGNED HAVING RECEIVED

letters-patent, dated May 25th, 1869, for their improvement in the fronts of buildings, are now prepared to grant licenses to founders and builders intending to make good work.

Apply to our Patent Attorney, T. D. STETSON, 5 Tryon Row, New York.

JOHN ALEXANDER,  
NATH. J. BURCHELL.

The undersigned is prepared to construct fronts on this plan in the best manner and at the shortest notice. Has a stock of patterns and machinery for finishing.

Apply at the Foundry, corner of Quay and Washington streets, Greenpoint.

JOHN ALEXANDER.

O. H. PIERSON, Auctioneer.

BY A. D. MELLIICK, JR., & BRO., AUCTIONEERS and Dealers in New Jersey Real Estate, No. 26 Pine Street, New York.

### IMPORTANT SALE

OF

TWO HUNDRED VILLA PLOTS

AT

CLINTON PLACE, NEWARK, NEW JERSEY,

By order of JAMES DEMAREST, Esq.,

On TUESDAY, OCTOBER 19, at 12 M.

The situation of this property is among the finest in the vicinity of Newark, being on Clinton place, within seven minutes' walk of Clinton avenue, on which run the Irvington horse-cars, and only two miles from the Railroad Station in Newark. The Peapack Railroad will have a station very near this property, which must tend to very much enhance its value.

Very beautiful and extensive views, extending from the Orange Mountains to Long Island.

There will also be sold on the same day the HANDSOME AND ATTRACTIVE RESIDENCE OF JAMES DEMAREST, Esq., situated as above, and being one of the most desirable country seats in the vicinity. Large double house, 20 rooms, with all the improvements; grounds comprise six acres, beautifully shaded and improved, coach house, stable, gardener's house, &c., &c.

Permits to view the house now ready; must be seen before the sale, as it will be positively closed on that day.

Special train by Newark and New York Railroad, from foot of Liberty street, at 11 A. M. Excursion cars by the Irvington Horse Railroad will leave Broad street Station on the arrival of the train.

### COLLATION BEFORE THE SALE.

For railroad passes, maps, and full particulars, apply at the Office of CHANDLER & GIESE, No. 793 Broad st., Newark, and of

A. D. MELLIICK, Jr., & BRO.,  
No. 26 Pine street.

WEDNESDAY, October 20, 1869, at 12.30 P.M., on the premises,

### POSITIVE SALE

WITHOUT RESERVE,

OF

150 MAGNIFICENT VILLA SITES

AT

MADISON, N. J.

The great success of our last sale of the Edward Holland Estate has decided the Madison Land Association to offer immediately the remainder of this Beautiful Property, which will be positively sold without reserve on the 20th inst.

THE BEST OF THE WINE HAS BEEN KEPT TILL THE LAST. The property offered at our recent sale was handsomely situated, but the location of the lots to be sold on the 20th inst. is TRULY MAGNIFICENT, commanding a view of over twenty miles of country. They are but ten minutes' walk from the station, and immediately opposite the Drew Seminary and the elegant residence of F. S. Lathrop, Esq.

Special train from the foot of Barclay street at 10 A.M. Collation on the arrival of the train.

Free passes, maps, and full particulars, four days before the sale, at the office of

A. D. MELLIICK, Jr., & BRO.,  
26 Pine street, N. Y.

### THE LACY SASH WEIGHT CO.

Manufacture and sell the

### STANDARD SASH WEIGHTS.

The Cheapest and Best in the market.

Also,

WEIGHTS FOR GAS WORKS,

of all kinds, and

### DUMB-WAITER WEIGHTS.

OFFICE, 73 BEEKMAN STREET,  
NEW YORK.

**LUMBER.****RUSSELL JOHNSON,**

DEALER IN

**LUMBER, TIMBER,**

AND SHINGLES,

**No. 3 BROOME STREET,**

CORNER TOMPKINS ST.

NEW YORK.

**Yellow Pine Flooring, Step Plank, Girders, Etc.****LUMBER.****CHARLES H. MATTHEWS,****82 WALL STREET,**

SOLE AGENT FOR SEVERAL CANADA AND GEORGIA MILLS, will furnish all qualities of White Pine, Spruce, or Pitch Pine

**LUMBER**

At Manufacturers' Prices.

**A. W. BUDLONG,**

DEALER IN

**LUMBER.**

COR. 11TH AVE. &amp; 22D STREET, NEW YORK.

Pine, Whitewood, Hickory, Chestnut, Maple, Basswood, Cherry, Beech, Oak, Ash, Birch, Butternut, Black Walnut, etc.

Terms cash upon delivery.

**GARDNER LANDON, Jr., & CO.,**

WHOLESALE &amp; RETAIL DEALERS IN

**LUMBER, LATH,**

ETC., ETC.

A full assortment constantly on hand at the Yard, Cor. 126th St. and 3d Av., Harlem, and foot of 130th St. and 12th Av., North River.

**MANHATTANVILLE, N. Y.****GARDNER LANDON, JR.****FRANCIS BONTROU****WM. G. GRANT & SON,**

Manufacturers and Dealers in

**PINE AND HARDWOOD LUMBER**

OF EVERY DESCRIPTION, AT WHOLESALE &amp; RETAIL,

**WALNUT LOGS AND BOX LUMBER**

FOR SHIPPING,

Foot of East 30th Street, New York.

**J. W. STEVENS & BROTHERS,**

LUMBER &amp; TIMBER DEALERS,

BULKHEAD,

Foot of 47th and 48th streets, North River, N. Y.  
JNO. W. STEVENS. CALVIN STEVENS. PLOWDON STEVENS.**H. CROMBIE, WHOLESALE AND RETAIL**

DEALER IN

LUMBER AND TIMBER,

Foot of NINETEEN-SECOND STREET, EAST RIVER,  
NEW YORK.**LUMBER MERCHANTS' EXCHANGE,****96 WALL STREET.**

Open from 9 o'clock, A.M., until 5 1/2 P.M., daily.

**J. L. V. K. BROWN, Secretary.****M. H. KEITH, Manager.****BROWN & TOMPKINS,****LUMBER & TIMBER DEALERS,****YARD, 125th Street, near 3rd Avenue,**

Harlem, N. Y.

**SAM'L M. BROWN.****WARREN P. TOMPKINS.****W. H. COLWELL & CO.,**

WHOLESALE &amp; RETAIL DEALERS IN

**LUMBER, TIMBER AND LATH,**

ALSO

**\*PLASTER & CEMENT.**

A general assortment always on hand at the yards, cor. of 8d av. &amp; 125th st., &amp; bet. 129th &amp; 130th sts., Harlem, N. Y.

**W. H. COLWELL.****J. W. COLWELL.****G. L. SCHUYLER & CO.,**

DEALERS IN

**LUMBER AND TIMBER,**

FOOT OF 35TH STREET, E. R.

**BELL BROTHERS,**

WHOLESALE AND RETAIL TIMBER DEALERS,

Foot West 22d and 23d Streets (N. R.), New York.

**JOHN P. BELL.****WM. R. BELL.****CLARK & LITTLE****LUMBER & TIMBER MERCHANTS,**

SIXTY-FIRST &amp; SIXTY-SECOND STREETS, EAST RIVER, NEW YORK.

**H. W. SAGE & CO., MANUFACTURERS**

and Dealers in superior descriptions of

CANADA AND MICHIGAN PINE LUMBER.

Also: ASH, WALNUT, WHITEWOOD, ETC., ETC.,

AT WHOLESALE AND RETAIL.

DRESSED LUMBER OF ALL DESCRIPTIONS.

Foot 32d STREET, EAST RIVER, N. Y.

**MARBLE MANTELS.****Elegant Decorated Marble Mantels,**

In exact representation of the choicest Foreign and Antique Marbles, such as SIENNA, BROCADELLE, VERD-ANTIQUE, GALWAY, and every Colored Marble in the known world. Also

**STATUARY.**

Black, Engraved in Gold, and Inlaid Marble Mantels of the most elaborate patterns. Also MARBLE WAINSCOTING, Inlaid. Also FURNITURE TOPS, &amp;c., &amp;c.

**MIDDLEFIELD FIRE & BUILDING STONE CO.**1269 Broadway, bet. 31st and 32d Streets,  
New York.**MARBLE MANTELS.**

FOR THE CHEAPEST AND BEST

**GO TO WM. F. C. DENIKE'S****MARBLE WORKS,**

Corner of De Kalb and Nostrand Avenues,

BROOKLYN.

Jobbing promptly attended to.

**THOMAS CARSON & CO., BROOKLYN**

STEAM MARBLE AND SLATE WORKS,

**7 & 9 East Warren, near Court St.,**

BROOKLYN.

Marble Mantels from \$10 up to \$1,000, in foreign and domestic marbles of all kinds. Mantels of inlaid Marble and engraved in gold. The largest, cheapest, and best assortment in the city, consisting of rich and elegant designs

**WILLIAM J. & J. S. PECK,**

DEALERS IN ALL KINDS OF

**MASONS' BUILDING MATERIALS,**

LIME, LATH, BRICK, CEMENT, PLASTER, HAIR, &amp;c.

Foot of THIRTIETH STREET, NORTH RIVER,

Foot of SPRING STREET, N. R.,

Foot of FORTY-NINTH STREET, E. R., and MECHANICS' AND TRADERS' EXCHANGE, No. 51 LIBERTY ST., Box 85,  
NEW YORK.**A LARGE STOCK OF****MARBLE AND SLATE MANTELS,**

with Grates complete. Mantels shipped; no risk to purchasers.

MONUMENTS, HEADSTONES, &amp;c., executed to order.

Prices low.

**WATHAN & CO.,**

839 West Eighteenth St., bet. Eighth and Ninth Aves.

**Marble Mantels,**

FROM TEN DOLLARS UP.

Constantly on hand a large selection of the latest styles at the lowest prices, of STATUARY, LISBON, TENNESSEE, and ITALIAN MARBLES. Manufactured in the highest style of art at

**JOHN McGRAYNE'S.**

Wareroom, 163 FLATBUSH AVE., COR. OF ATLANTIC AVE.

Factory, 599 PACIFIC ST., BROOKLYN.

**ROOFING, &c.****Plastic Slate Roofing****FOR FLAT OR STEEP ROOFS.**  
**FIRE-PROOF, WEATHER-PROOF, & UNDECAYING.**Now being used on the finest structures.  
ENDORSED BY SIXTY-FIVE FIRE INSURANCE COMPANIES.  
Price half that of other standard Roofings.**All New Work warranted Five Years.**  
**Water-Tight Floors Made with Plastic Slate.****EDWARD VAN ORDEN & CO.,**

41 Liberty Street, New York.

Manufacturers of Roofing Materials, Two-Ply Felt, Clapboard Felting, Floor Deafening, Tin Roofs Coated and Warranted.

**WARREN'S****GRAVEL ROOFING.****ABBOTT & CO.,**

Proprietors for Long Island. Stable Floors made Water-Tight. Tin Roofs Coated with Elastic Cement.

Office, No. 9 Court street, Room 11, Brooklyn.  
Orders also received at the Warren Roofing Co.'s office, 112 John street, New York.**JOHN FYFE,**PRACTICAL SLATE AND METAL ROOFER,  
225 West 19th STREET, between 7th and 8th Avenues,  
NEW YORK.

Slate and Metal Roofing done in any part of the U. S.

**NEW YORK ROOFING COMPANY.****GRAVEL ROOFING.**

OFFICE—No. 205 Broadway.

WAREHOUSE—East 23d Street, cor. Avenue A.


BRANCH OFFICE—Room No. 4 Mechanics' B'k Building, cor. Court and Montague Streets, Brooklyn.

Quay St., near Franklin, Greenp't.  
No. 28 First St., Hoboken, N. J.**BUY THE NEW ROOFING FELT!!!**  
**BUY THE NEW ROOFING FELT!!!****A PATENT ARTICLE OF GOOD THICK-**  
ness and durability, suitable for roofs of wooden and brick buildings—can be applied by an ordinary mechanic. Can be used without gravel on cow-sheds, or out-houses, which makes it more economical than any other material used. It comes in rolls of good width and length. Sold in quantities to suit purchasers. Buy it in preference to the thin paper felting cemented together.

To House owners and Builders—Buy the Patent Felt for lining the walls of every house you are building. It is a perfect security against dust and dampness, it keeps out the cold of winter and heat of summer, thus preserving an even temperature in your residence. It ought to be put under the slate of every roof to prevent leakage from snow. Cheap and durable. For sale in quantities to suit purchasers.

Apply to  
E. H. MARTIN,  
No. 72 Maiden lane, and 7 Liberty st., New York.**WM. C. LESTER,****1279 BROADWAY,**

Bet. 34th and 35th sts., N. Y.

**PRACTICAL PLUMBER, GAS & STEAM FITTER.****LESTER'S PREMIUM FIRE-PLACE HEATERS.**Agent for the most approved  
KITCHEN RANGE, AND HOT-AIR FURNACES.  
Jobbing Work promptly attended to, and all work warranted.

# REAL ESTATE RECORD

## AND BUILDERS' GUIDE.

VOL. IV. No. 5.]

NEW YORK, SATURDAY, OCTOBER 16, 1869.

[WHOLE No. 83.]

[Published Weekly by

**C. W. SWEET & Co.,**

106 BROADWAY, COR. OF PINE STREET.

TERMS.

One year, in advance.....\$6 00

*The Real Estate Record is the only official paper which has the sole and exclusive right of publishing the names of the grantor and grantee of the conveyances of real estate for the City and County of New York.*

*Subscribers not receiving their numbers promptly should notify the publishers immediately, as no back numbers will be kept.*

THE REAL ESTATE RECORD is published every Saturday, at 106 Broadway, corner of Pine street, New York City.

It furnishes the following information:

1.—All the Real Estate Conveyances, made during the week in New York and Kings County, with the names of buyer and seller. The RECORD is the only paper published, having authority to print the names of the grantor and grantee, for New York city.

2.—The Judgments as docketed at the County Clerk's office in the two counties of New York and Kings.

3.—The Mechanics' Liens filed during the week against any property in the two counties.

4.—The official proceedings of the Common Council of New York city, affecting real estate, and arranged in such a complete manner as to render property holders at a glance able to see exactly what is going on in relation to any street. This feature is indispensable to real estate owners.

5.—The important business changes which take place during the week in New York city or Brooklyn.

6.—The most complete and accurate report published of the market for building materials.

7.—Full information respecting the local real estate market, with various items of interest to all interested in real estate and building.

Architects, auctioneers, builders, bankers, brokers, building material dealers, contractors, lumber dealers, merchants, marble dealers, metal workers, plumbers, real estate owners, slate dealers, window glass dealers, and a large number of kindred occupations, will find it to their advantage to subscribe for and advertise in the RECORD, and charge to the account of necessary expenses for carrying on their business, as we are confident that it will repay them tenfold for their outlay. The circulation is large and constantly increasing.

To persons desirous of purchasing or selling real estate there is no journal in New York city which can reach so large a number interested in that class of property as the RECORD.

All orders should be addressed to

C. W. SWEET & CO.,

Publishers.

### REAL ESTATE.

THE market for city property remains quiet but firm, the only noticeable feature being, that the present class of investors is composed of our most substantial and wealthy citizens, and sales of from one to three hundred thousand dollars taken by a single person are of frequent occurrence. The uneasy feeling which is now prevailing among stock and grain operators, and the great uncertainty in regard to the standing of many parties whose credit until recently never has been questioned, has caused many capitalists, who heretofore have employed their balances in discounting commercial paper and making loans on stocks, to turn their attention to investments of a more substantial character;

hence the inquiry for large blocks of real estate. It is getting to be understood that as history is always repeating itself, that no exception can be made to real estate; and those who are fortunate enough to now hold desirable pieces of real property in New York, or any of the surrounding cities, can certainly reckon upon the time when the value will be enhanced as much above the present prices as are those of many pieces of London and Paris property now above the prices ruling here. The Dyckman estate, which was disposed of last fall by the veteran auctioneer, James M. Miller, and which realized nearly \$650,000, was bought by the then owner, twenty-five years ago, for \$11,500, and to-day the property would be reasonable at \$1,000,000. With such examples as this in one's mind, how can any person fail to see the advantages of investing in real estate? There is no doubt but that twenty-five years hence this same property will realize an amount which, if named to-day, would only provoke laughter.

### THE EQUITABLE LIFE INSURANCE BUILDING.

THIS large and imposing granite edifice, for some time past in course of erection at the corner of Cedar street and Broadway, is now sufficiently developed to warrant a few words of notice. We allude only to the exterior, for, while the interior is already enough advanced to satisfy the visitor that, with its ponderous walls from 5 feet to 8 feet thick, and arched brick and iron floors from basement to roof, it will be one of the most massive and secure edifices ever reared in this city, it is altogether too unfinished to come at present within the range of artistic criticism.

The building covers a space of 88 feet on Broadway, by 136 feet on Cedar street. Some idea of its colossal proportions may be gleaned from the fact that the whole length of the *façade* on Broadway is occupied by only five, and that on Cedar street by only nine openings—where, in ordinarily constructed buildings, half as many more if not double the number of openings would have been introduced. To produce this effect—a very telling, but really false one—recourse has been had to a sort of architectural legerdemain, not without example among the best standards of classical architecture, by which two distinct stories in height assume the treatment and appearance of only one. The building may be described as being divided vertically into three bold and distinct parts: the first floor comprising one, the second and third floors another, and the fourth and fifth floors another; the whole having the appearance of a gigantic three-story building, with basement and attic. On the first floor on Broadway is the large central door-way, formed of two clustered Doric columns on each side, surmounted by a plain pediment of good proportions, and innocent of all decoration, except a sickly-looking urn at each end. On each side of the door-way are two very large windows, separated by massive and handsome rusticated piers. Under these windows light and access are had to the basements below. The second vertical compartment, comprising the second and third floors, has five windows, separated by attached double Ionic columns;

and the third compartment, comprising the fourth and fifth floors, is treated in the same way, but with Corinthian, or rather Composite Columns. We use the names of these Classical orders as the nearest approximation, although it is hardly fair where such liberties have been taken with them. The windows are divided in their length by wooden transoms, which mark the intersection of the floors; the lower portion of a window lighting one story and the upper portion another. The upper story is crowned by a heavy cornice, very simple in detail, but bold and well-proportioned, and the whole is surmounted by a lofty attic, also of granite, with circular-headed pediment over its central window, and circular-headed dormers emerging from the steep Mansard roof covered with cut slates. The roof is very artistically managed, and from a distance, ascending or descending Broadway, presents a rich and splendid outline. The Cedar street front is treated in the same manner as that of Broadway.

There are sundry vagaries of detail—apparently just now an epidemic among our architects—which mar this building, as they do pre-eminently that of the new Young Men's Christian Association, and others we could mention. We mean the poor conceit of cutting columns in two by unmeaning bands, breaking the plain abacus of capitals uncouthly into circles, for the mere sake of introducing useless rosettes and other petty ornaments, &c.

—Louis Quatorze abortions that are good enough, perhaps, for a black-walnut bed-post, but are altogether too trivial for enduring granite. These defects are, however, apparent only to the more exacting eye of a rigid architectural student, and are altogether lost in the general effect of the building, which is grand and excellent. Indeed we know of no edifice hitherto erected in New York which so boldly rests its claim to admiration upon the simple dignity of large and true proportions, without the aid of ornamentation, and which, in this respect, is so completely successful.

By this prevailing characteristic of overpowering proportions, it dwarfs all surrounding objects—a feature in itself sufficient to impart a certain majesty, for the absence of which no amount of mere decoration can compensate in civic architecture. Precisely as the previously much-lauded *Herald* Building was, on the erection of the Park Bank, by the force of contrast instantaneously transformed into a dull conglomeration of little marble pigeon-holes, so this granite giant of the Equitable Insurance Company has made the adjoining New York Life Insurance Building, with its infinity of vertical lines and invisible narrow little openings, so utterly insignificant that, from a short distance up or down street, it presents no more artistic appearance than a blank sheet of ruled foolscap paper. But dignity and intrinsic excellence combined, however overshadowed, can never be destroyed by contrast with mere surpassing size. Nothing proves this better than the beautiful American Exchange Bank on the opposite corner of Cedar street, which, although much smaller than the Equitable Insurance Building, instinctively draws the artist's eye to its manifold beauties of form and richness of invention, and would do so, though its overshadowing neighbor were of twice its colossal dimensions.

# REPORTED IMPORTANT BUSINESS CHANGES.

## NEW YORK CITY.

Bryan & Pease, Ship Brokers, dissolved. Oliver Bryan continues.  
Case, Gillet & Carrington, Tea Brokers, dissolved. Rufus D. Case & Co. continue.  
Faxon & Brace, Dry Goods Comm., failed.  
Johnson, P. E. & Co., Wool and Shoddy, changed to Johnson, Hyde & Downs.  
Koop, Sattler & Co., Commission, failed.  
Moffat, Adam, Cotton, changed to Moffat, Davidis & Co. Special \$100m. to Oct. 1, '74.  
Puleston, Raymond & Co., Brokers, failed.  
Shipman & Gatchell, Gasoline and Oil, dissolved.  
Thomas & Holmes, Commission, changed to Thomas, Holmes & Co.  
Williams, George, Tailor, changed to Williams & Phylly.  
Zabriskie & Wood, Coffee, &c., in bankruptcy.

# COMPARATIVE IMPORTS AND EXPORTS FOR NEW YORK CITY.

Imports at New York for the week ending Oct. 9.			
	1867.	1868.	1869.
Dry Goods.....	\$1,665,907	\$1,591,972	\$1,490,635
General Merchandise.	2,526,193	2,465,377	2,413,346
Total.....	4,191,500	4,057,499	3,904,031
Previously reported..	194,036,513	193,627,757	236,412,729
Since January 1.....\$193,228,013 \$197,655,206 \$240,316,760			
Exports from New York (exclusive of specie) for the week ending Oct. 12.			
	1867.	1868.	1869.
For the week.....	\$3,134,032	\$2,753,859	\$5,284,557
Previously reported..	139,775,160	126,054,045	146,691,726
Since January 1.....	\$142,909,242	\$128,507,937	\$151,976,583

# MECHANICS' LIENS AGAINST BUILDINGS IN NEW YORK CITY.

11 Broome st., Nos. 98, 100, 102, 104, 106. Dennis Nolan agt. The Mayor, &c., N. Y.	\$30 00
8 82d st., s. s., 130 w. 1st av. (2 houses). A. B. Ogden & E. B. Carpenter agt. Robert Boyd.	54 67
6 51st st. & Lexington av., n. w. cor. J. Darrow agt.	339 76
6 45th st., n. s., 120 e. Madison av., (3 houses). J. Darrow agt.	922 33
7 55th st., s. s., 425 w. 8th av. (5 houses). Blauvelt & Emlich agt. S. W. Haley & wife.	435 95
7 55th st., s. s., Nos. 332 & 340 to 348, West. A. T. Serrell & Son agt. S. W. Haley & wife.	753 00
8 55th st., Nos. 342 to 348 & 354 to 360 inclusive. Thomas & Eagleson agt. S. W. Haley & wife.	3,000 00
9 5th av., e. s., No. 155. John Parr agt.	100 00
11 47th st., s. s., about 50 e. 11th av., Charles Wahr agt. Patrick Delaney	25 13
12 49th st., No. 34 West. Edmund B. Brady agt. Jno M. Hoffman.	1,560 00
6 Grand st., s. s., No. 447. Elijah B. W. Hayes agt. John H. Hughes.	1,165 00
8 Same premises. Geo. Graf agt. John H. Hughes.	332 84
12 Great Jones st., n. s., No. 42. Walter Jones agt. H. De Mariel.	1,550 00
12 Jay & Washington sts., n. w. cor. (5 houses). John S. Cochrane agt. John Castree.	108 81
8 97th st., n. s., between 11th & 12th avs., Strykers Bay Hotel. Henry Spear agt. Mr. Doelger.	317 17
6 128th st., n. s., 300 w. 5th av., Craw & Seaman agt. Russell, Clark & Eastman.	53 29
7 107th st., s. s., 100 w. 10th av., L. & J. T. Burns agt. Maria L. Morgan	1,050 00
9 128th st., n. s., 265 w. 5th av. Wm. T. Mawbey agt. Russell, Clark, & Eastman.	223 00
11 Same premises. Wm. J. Hargrave & Michael Clear agt. Mrs. Tucker.	400 00
12 Same premises. Joseph Perry agt. Mrs. Tucker.	155 14
7 78th st., n. s., 150 e. 3d av. (3 houses). Edwin A. Bradley & John Currier agt. John Doe.	1,223 25
11 78th st., n. s., 155 e. 3d av. (3 houses). Frank Schaffler agt. John A. Foley	2,800 00
78th st., s. s., Nos. 326, 328 & 330, East. Bradley & Currier agt. J. S. Gillick & —. Gillick & John Doe.	637 40
11 Same agt. same.	630 40
6 3rd av., w. s., No. 1234. Henry Steubing agt. Peter Hart & Mary Evans.	205 00

# MECHANICS' LIENS AGAINST BUILDINGS IN KINGS COUNTY.

7 Broadway and DeKalb av., n. w. cor. Bradley & Currier agt. Francis H. McCarthy.	275 00
7 Throop av. and Quincy st., n. e. cor. (5 houses).—Monroe st., s. s., 105.6 w. Reid av. (1 house.) Thos. Read agt. Charles D. Burton.	524 24
9 Mill st., n. s., 80 w. Court st. James Keenan agt. Wm. Tolladay and Chs. H. Bailley.	173 48
11 Henry st., n. s., near Luquer st. John Westfall agt. E. T. Buches.	500 00
11 DeKalb av. and Broadway, n. w. cor. R. Resequi & Co. agt. Mrs. E. Benedict and Francis H. McCarthy.	325 18
12 Bedford av., e. s., 120 s. Willoughby av. George K. Dotten agt. Henry Search.	250 00
8 Monroe st., n. s., 185 e. Bedford av. John B. Treadwell & Co. agt. Churchill J. Cambrelling.	1,200 00
9 Monroe st., n. s., 180 e. Bedford av. Joseph Bell agt. T. H. Treadwell.	800 00
9 Monroe st., s. s., 350 e. Bedford av. Joseph Bell agt. Geo. H. Cambrelling.	900 00
12 Washington av., w. s., 270 n. Myrtle av. Alex. Kincaid agt. William Cumberson.	280 00
13 Herkimer st., s. s., 300 e. Utica av. (4 houses). H. E. Archer and W. F. Powell agt. Pat. H. Carlin.	150 00
11 Duffield st., e. s., No. 31. Stephen R. Frazier agt. Thomrs McCormick.	179 96
7 Meserole st., n. s., Nos. 71 and 73. Wm. Brukkausen agt. John Noon and — Winkler.	55 75
7 Greene av., n. s., 60 e. Yates av. Nash & Co. agt. Peter Joyce.	220 00
7 Union st., n. s., 40 e. Hoyt st. — agt. Elijah R. Groves.	130 00
7 Union st., n. s., 40 e. Hoyt st. P. Sheridan agt. same.	130 00
11 Vernon av., s. s., near Lawrence st. B. S. Welch agt. Michael Lynch.	250 00
7 Henry st., w. s., 80 n. Cole st. Prentiss Thacher agt. Alex. W. Scott.	30 00
7 Henry st., w. s., 40 n. Cole st. Thos. Haggerty agt. same.	25 00
7 7th av. and 3d st., s. e. cor. John J. Vay agt. Eastman Russell & Co.	44 25
8 Ryerson st., e. s., 112 s. Myrtle av. Saxton & Howell agt. Thomas McCormick.	221 65
8 Same premises. Stephen R. Frazier agt. same.	162 88

# NEW YORK JUDGMENTS.

In these lists of judgments the names alphabetically arranged, and which are first on each line, are those of the judgment debtor.

6 Addison, Rachel A.—P. F. Pister (Surv.).	\$62 93
7 Allerton, David—D. F. Hoag.	1,206 34
7 Anderson, Joseph H., Jr.—Caroline M. Anderson (Admx.).	17,104 00
7 Andrews, Emily S.—J. Ombony.	783 89
8 Ash, Lee and Jacob J. and O. Alexander, Joseph } Brueck.	249 44
9 Ackerman, William } Emma Lau-	1,323 09
Ashmead, Maud } rence.	
9 Ackerman, — } T. Hendrick-	280 91
Allison, Evandle S. } son.	
6 Barsesa, Menase—G. P. Sweeney.	522 05
6 Bronson, Elijah W.—G. Searight.	2,160 92
6 Blascoer, Isidor—F. Pohndorff.	329 38
6 Bauer, Ida N.—J. Oppen.	168 10
6 Buchanan, James—G. Rahn.	76 50
7 Baker, Samuel—B. M. Stilwell.	556 94
7 Bartlett, J. B. and H. N.—H. Teffbet al.	2,541 11
7 Bolte, Christian—L. Kramer.	336 00
7 Boyle, William—J. Byrnes et al.	230 33
8 Boyd, John (Pltf.)—P. M. Kenyon.	190 50
8 Bainbridge, H. H.—P. A. Britton.	258 54
8 Butler, James—J. Blarintz (Assg.).	28 50
8 Bauer, William J.—Bank of North America.	169 62
8 Bardash, Stephen L. } J. W. Mc-	383 26
Balden, Peter, Jr. } Guire.	
8 Barber, William A. } C. H. Gates.	524 43
Bush, H. C. }	
9 Bostwick, Jabez A.—Baltimore and Ohio Railroad Co.	261 11
9 Blanchard, Marshall—W. H. Lyon.	190 58
9 Ballou, Leonard S.—W. Redmond.	854 65
9 Same—E. S. Jaffray et al.	447 24
9 Brodbeck, John—J. Sheriff.	37 00

9 Brennan, James—T. Cleary.	187 70
9 Banning, E. P. & Co.—J. C. Dodge.	93 89
9 Brookway, Chas. J. & T. E. Walsh Baker, Daniel D. et al.	138 75
9 Berlitz, Martin—T. G. Seely.	71 05
11 Bufford, Frank G.—J. A. Lowell et al.	495 59
11 Brown, Mort. S.—C. P. Bailey et al.	368 27
11 Buftum, Wm. A.—J. L. Mitchell.	318 86
11 Barnard, William—J. McCann.	192 41
12 Brouwer, Jacob—C. K. S. Millard.	76 31
12 Bullock, Jos. & Wm.—Novelty Iron Works.	458 13
12 Bailey, Gilbert D.—J. G. Powers.	259 87
12 Britton, Lloyd L.—E. V. Haughwont	179 64
12 Bartow, Thomas E.—W. A. Abbott.	226 24
12 Bailey, Henry E.—G. W. Snow.	1,360 75
12 Boardman, William—H. Barnes.	2,917 35
12 Buckley, Malicks—Lucinder Hendrickson.	283 91
6 Caldwell, Bernard—W. D. Southard	195 61
6 Crowell, Alden S.—E. J. Baldwin.	744 50
6 Cassidy, Patrick—J. Flanagan et al.	1,444 05
7 Champlin, J. D.—A. Cammack.	3,229 74
7 Curtis, Wm. V.—T. L. Ball et al.	420 08
7 Conklin, Sid. A.—W. Riley.	69 31
7 Chavell, William H.—T. Scott.	154 09
8 Calabritto, L.—J. W. Vanderhorst.	604 04
8 Crisfield, Geo. R.—H. McDougall.	219 65
8 Carr, Lewis—F. A. Homer.	264 14
8 Cotterell, Michael—Jennie Reynolds	106 49
8 Same—same.	518 36
8 Cornell, Sam'l H. (Imp.)—J. Weil.	432 93
8 Cronin, Michael H.—D. D. Acker.	116 39
8 Cunningham, Ellen—S. Gruhn.	30 93
8 Crosby, C. H.—P. H. Van Buren.	2,491 99
8 Carpenter, E. L.—H. Hogan.	73 74
9 Clark, M. L.—J. P. Rice et al.	195 52
9 Christopherson, A.—W. E. Ferguson.	150 93
9 Cohen, — & Co.—W. W. and D. C. Porter.	38 50
9 Chaffee, E. J.—G. F. Read.	111 40
11 Coleman, Judith—S. Hirschler et al.	84 27
11 Connaughton, Thomas M.—B. P. Fairchild.	763 30
11 Cruser, C. A.—W. A. Neschke.	589 40
11 Cohen, Cornelia—T. Page.	120 12
12 Costello, Edward—W. Fitch.	5,100 05
12 Carey, George J.—J. J. Reilly.	123 48
12 Carleton, William (Pltf.)—Catharine Carleton (Dft.).	733 74
6 Davenport, Silas—L. F. Reid.	707 21
6 Daggett, Frederick (Applt.)—F. T. and H. A. Keating.	101 96
6 Duff, John C.—G. Buchanan et al.	267 15
6 Dusenberry, E.—S. Leland et al.	417 29
6 Downie, Alexander—S. Streit et al.	919 97
7 Doak, George F.—R. S. Mann.	218 66
7 Durland, Anthony—J. L. Phipps.	199 03
7 Doll, H. F.—S. Guggenheimer.	313 32
8 Daniel, T. or "J."—Marie A. Ames.	77 51
8 Dewitt, William R.—S. W. Tobey.	2,207 12
8 Devoe, John H.—J. E. Coulter.	36 39
9 Duryea, Oscar—T. M. Vail.	456 70
9 Dooley, Martin—T. B. Kerr.	349 36
9 Dimond, Charles—Emma Lawrence.	1,323 09
9 Duham, Al. T.—J. Thornton.	1,309 21
9 Same—W. Thornton (Adm.).	2,780 30
9 Donadi, G.—L. Lilienthal.	115 32
9 Dixon, Joseph—W. Wilkins et al.	60 59
11 Donnelly, John—W. Donaldson.	185 09
12 Davis, Coon B.—M. Sellinger.	216 18
12 Darling, Wm. H.—E. Hegeman, Jr.	247 91
12 Davis, Henry G.—W. S. Wells.	1,702 07
6 Eichberg, Theodore—R. Wolf.	77 00
8 Erskine, Abner C.—R. Isdell.	419 00
11 Ely, Benj. F.—W. Whelan.	483 98
11 Earderson, Jos.—Geo. I. Arnold.	69 67
12 Elsasner, Albert & Louis—A. Mohr.	2,731 70
6 Fontaine, L. P.—C. D. F. Aylesworth.	97 91
8 Finck, John F. and Henry—J. W. Vanderhorst et al.	604 04
8 Ferris, Fred J.—J. Leach.	427 65
8 Ferres, John—T. C. Clark.	561 41
8 Fleury, Charles—O. Maier.	692 84
8 Fox, Moritz—J. Appel.	42 50
9 Fullerton, J.—C. F. A. Henrichs.	86 98
9 Franklin, W. D.—H. Schneider.	246 65
9 Ferguson, H. B.—Emma Lawrence.	1,323 09
9 Fine, Christopher—R. G. Richards.	170 00
9 Foertsch, Frank—G. W. Smith et al.	106 48
6 Gartlemann, Dederick—H. Solms.	119 89
6 Glover, William—Tiffany & Co.	150 41
6 Goldthwaite, C. E.—B. R. Courier.	270 71
6 Gibbons, Mich. T.—H. Shift.	378 78
7 Garland, Ira S. (Police Capt.)—D. H. Jones et al.—Possession of Property.	216 23
7 Gillman, Jacob—G. Strause.	246 65
9 Grant, F. F. } H. & C. L. Schneider	555 26
Godine, E. J. }	
9 Gatchell, Aug. S.—Ocean Nat. Bank, New York.	1,030 58
9 Goodenough, Milt. A.—J. H. Baker.	358 30
9 Gans, Henry—G. W. Cashier et al.	771 88
11 Glass, William—J. U. Tanner.	

11 Griffin, Thomas—J. McGinn.....	111 06
11 Gent, John W.—H. Plats.....	392 46
12 Grube, Charles H.—I. Baer.....	250 06
6 Holmes, Peter W.—E. P. Clark.....	101 60
6 Hagan, Wm. E.—L. F. Reed.....	707 21
7 Hart, L.—R. S. Mann.....	117 54
7 Hackett, Hugh—D. & J. Sadlier.....	590 59
7 Hahn, Isaac—A. J. Wondid et al.....	260 74
7 Hayden, Geo. E.—C. W. Murray.....	213 36
7 Hannaford, F. A.—A. R. Van Nest.....	175 94
8 Hurd, Chas. H.—G. N. Smith.....	1,031 09
8 Hess, Leopold—A. Walther.....	510 44
8 Hinckley, Wm. H.—H. Schneider.....	246 65
9 Heitz, John—J. Sheriff.....	37 00
11 Harrington, Patrick—E. D. Whitney.....	1,325 05
11 Same—same.....	1,098 83
11 Heath, Allen S.—F. T. Walker.....	483 77
11 Hargraves, John—P. & J. Loughran.....	530 35
11 Holloway, Fred. S.—P. J. Budd.....	51 19
12 Hughes, Jno. D.—H. P. Clark et al.....	180 39
12 Hanford, Ebenezer—J. C. Hamilton.....	1,110 43
12 Hudson, Henry H.—C. W. King.....	889 43
12 Holbrook, Chas. W.—H. Barnes.....	2,917 35
12 Hogan, John—S. N. Handy.....	309 08
7 Isaacs, Isaac A.—Singer Manfg. Co.....	96 46
9 Inman, John H.—F. Hoffman.....	641 41
6 Jacoby, L. A.—A. & D. J. Boehme.....	215 23
8 Justus, F. R.—J. F. Rolfes et al.....	874 52
11 Jardine, Robert—I. A. Allen et al.....	226 61
11 Johnson, F. T.—W. T. Pearson.....	1,151 99
12 Johnson, W. R. A.—B. L. Solomon.....	2,025 25
7 Kelly, John (Sheriff)—J. F. & E. Whitney.....	215 02
7 Knobloch, Alexander—B. Strauss.....	165 93
7 Koehert, Fred.—L. S. Adam.....	382 84
7 Kollmeier, William—L. J. Haas et al.....	150 75
8 Keating, Henry—J. C. Huser et al.....	107 17
8 Kerrigan, Michael—A. Vail.....	461 85
8 Kohn, Oscar—A. Walther.....	510 44
9 Keyes, Wm. F.—J. B. Stevens.....	1,537 76
9 Kelly, E. G.—I. L. Hewlett et al.....	749 61
9 Kluender, F. H.—M. Brod.....	353 12
9 Kopp, William—F. Leporim et al.....	206 25
11 King, D. J. & Wm.—W. Moses.....	6,677 58
11 Kraushaar, Anton—F. Imhorst.....	115 89
11 Kilby, Wm. H. & I. M.—H. McDougal et al.....	912 67
12 Kenney, Peter—A. Van Dolson.....	185 44
12 Kuster, George—L. Baer.....	250 06
12 Kleinfelder, Chas. F.—J. Pink (Exr.).....	632 42
6 Loewenthal, L.—A. Schmidt et al.....	283 84
6 Levy, Amelia—S. & S. Guiterman.....	83 77
8 Ladd, Wm. G.—J. J. Bower et al.....	129 72
8 Ledoux, Paul W.—S. W. Tobey.....	2,307 12
9 Lyon, Sam'l B. & Amasa—H. Schneider et al.....	246 65
9 Leland, Francis—J. H. Baker.....	1,030 58
9 Lowden, A.—J. McBride.....	93 70
9 Lockwood, A. H.—J. V. Traphagen.....	102 45
9 Latourette, Geo. A.—H. E. Merriek.....	67 11
9 Lichtenstadter, Sigismund—J. H. V. Arnold.....	249 99
9 Light, Mr.—H. Karrenberg.....	40 00
11 Laing, A. E.—F. T. Walker.....	483 77
11 Lipman, Manners—S. Schuster.....	643 41
11 Love, Thomas—J. A. Weeks.....	1,214 83
12 Levy, Samuel M. & Mark—A. G. Paine et al.....	11,412 81
6 Merchant, C. W.—J. W. Stillman.....	664 92
6 Moen, H. A. R.—J. L. Ferguson.....	126 90
6 Martin, Anna (formerly Anna Stevens) & Wm. Stevens, her husband—V. Fischer.....	170 74
6 Marx, J.—S. Luckey.....	185 45
8 Maher, John & Ellen—Jennie Reynolds.....	518 36
8 Same—same.....	106 49
8 Macrae, Agnes—D. F. Curley.....	142 25
9 Martin, Mich'l—J. C. Appleby et al.....	34 42
11 Manger, N.—S. Dorlon et al.....	147 15
11 Matthews, Chas. H.—W. Menzies.....	191 64
11 Morris, Edw. L.—W. Whilan.....	483 98
12 Manner, George C. (Imp'd.)—East River Nat. Bank.....	473 38
6 McKenzie, William—A. S. Cameron.....	278 69
6 McCrumlik, John—D. McCrumlik.....	293 69
6 McKeon, M.—Inspector Buildings.....	83 56
8 McElroy, Bernard—C. Kieleen et al.....	157 81
11 McMahon, John (Pftf.)—A. B. Brittan et al (Dft.).....	83 55
6 Nachman, Bertha—J. Oppen.....	168 10
9 Nash, George L.—B. Loch et al.....	35 80
11 North, Alfred—E. S. Hamblin.....	216 77
12 Nolan, Anthony—G. H. Roberts.....	529 83
12 Norman, James—G. W. Snow.....	1,760 75
7 O'Neil, Hugh—A. Lamont.....	40 93
7 Ochmann, H.—B. Strause.....	284 63
9 O'Neil, John.....	300 12
11 O'Brien, Cornelius.....	492 11
12 Olcott, John N.—D. Phillips.....	73 91
12 Osterhoudt, Wm.—H. A. Chahier.....	795 06
12 Oliver, Anthony J.—B. Bensel.....	125 21
12 O'Hara, Alvah—J. L. Steele.....	707 21
6 Potter, Wm. C.—L. F. Reed.....	256 94
6 Parsons, Wm. E., Jr.—I. Flynn.....	256 94

6 Pray, Isaac C.—R. McBride et al.....	41 50
8 Pickford, John, Jr.—H. Taylor.....	871 25
8 Peele, John S.—J. Sanneborn et al.....	1,338 05
8 Peck, W.—L. H. Gates.....	86 20
8 Place, E. B.—Manufacturers' Nat. Bank, New York.....	25,739 62
8 Provost, Chas. H.—J. W. McGuire.....	383 26
8 Palmer, James L.—C. H. Gates.....	524 43
9 Pauer, William—W. B. Hollister.....	155 07
11 Price, Adam—W. J. Boggs.....	171 98
11 Phipps, William T.—T. W. Johnston.....	72 27
12 Perle, D. T.—M. Mahler.....	327 53
12 Purdy, Thomas E.—G. W. Snow.....	1,760 75
6 Quinn, T. R.—J. Gallagher.....	7,970 06
6 Same—same.....	13,436 37
7 Richardson, John—J. Innes.....	116 45
7 Reilly, P.—G. D. Bayaud.....	74 32
8 Ray, S. S.....	F. H. Ch.
8 Ree, Virginia (Admr.).....	1,000 00
9 Ryan, M.—T. B. Kerr.....	138 29
9 Rutzler, William H.—Farmers and Manufacturers' B'k Poughkeepsie.....	566 99
9 Richmond, Ed. J. & — S. R. Kirkham.....	138 73
9 Ruth, Paul—H. Zemmier.....	44 15
11 Ryan, John H.—Lucetia G. Baker.....	139 86
11 Ross, Joseph—J. Feinholtz.....	564 95
11 Robbins, Thomas H.—W. T. Pearson.....	1,151 99
12 Ruckman, Elisha—D. M. Porter.....	465 19
12 Reis, Bernard—W. H. Libby et al.....	784 40
12 Rowe, Louis—Caroline Goldberg.....	71 68
6 Shelton, P. S., Jr.—E. Willard.....	2,031 30
6 Stevens, Anna (formerly Anna Martin)—V. Fischer.....	179 74
6 Schuck, Henry—J. Adler.....	185 19
6 Simonson, Edward A.—J. Stacey.....	275 00
7 Sharp, William J.—G. R. Rexford.....	139 83
7 Swift, Charles—E. Schell (Adm.).....	866 06
8 Simpson, Andrew—H. M. Patterson.....	483 25
8 Same—same.....	380 20
8 Shaw, William B.—Homer Life Insurance Company.....	984 79
8 Schreck, William—J. H. Sturken.....	448 00
8 Sturtevant, Chester—J. A. Manning.....	194 04
8 Schwab, William—A. Walther.....	510 44
8 Spiedoch, A. J.—B. Schlestein et al.....	509 74
8 Same—same.....	509 74
8 Sharkey, Thos. F.—J. H. & C. M. Bowes.....	490 64
8 Salem, Wm.—J. W. Westerfield et al.....	108 55
9 Simpson, Andrew—H. W. Smith et al.....	3,011 43
9 Shipman, H. W.—Ocean Nat. Bank, N. Y.....	555 26
9 Still, John K.—J. P. Rice et al.....	193 52
9 Shreve, Geo. J.—G. F. Read.....	111 40
9 Sickles, Geo. G.—J. McArdle.....	111 50
9 Schmitt, Louis—D. Jones et al.....	632 24
11 Schneider, Peter—W. T. Walton.....	60 13
11 Stengel, Mr.—H. & J. Ringhauser.....	50 80
11 Swords, Jane—W. J. Harrison.....	171 54
11 Sill, Lydia B.—J. B. Sanders.....	285 82
11 Suydam, Abraham—D. Phillips.....	492 11
12 Sanger, W. P.—Atlantic Nat. Bank, N. Y.....	313 01
12 Strouse, B. & A. H.—Caroline Goldberg.....	71 68
12 Schuster, B.—A. L. De Camp (Ass.).....	466 79
12 Scott, W. W.—H. P. Clark et al.....	180 39
12 Sharp, William J.—T. H. Doremus (Surv.).....	123 40
12 Steele, George—F. Reilly.....	70 43
12 Sneden, Charles L.—R. Squires et al.....	521 35
12 Simon, Isaac & — S. Newboner.....	820 51
11 Smith, William F.—J. E. Doying.....	650 72
11 Smith, Edward C.—D. Phillips.....	492 11
12 Smith, Mr.—T. Kelly.....	40 48
12 Smith, Walter—J. Staggs.....	263 94
12 Smith, Nahum—F. A. Baker.....	159 98
6 Tilden, Henry A.—10th Nat. Bank, N. Y.....	5,271 35
6 Same—same.....	5,270 25
6 Thorn, C. R., Jr.—J. Atkinson.....	351 94
6 Tangeman, Breen—J. W. Vanderhorst.....	604 04
9 Tilton, A. H. & G. E.—Joanna Tilton.....	1,660 58
9 Texter, Reynold—W. Weston et al.....	212 14
9 Thornhill, Henry—R. Strickland.....	72 75
12 Tomlinson, E. M.—Atlantic Nat. B'k, Brooklyn.....	313 01
12 Taylor, J. D. (Imp.)—H. M. Lee.....	127 05
12 Tucker, S. C.—Caroline Bertling.....	127 07
6 The American Tool Steel Co.—Spring Mount Coal Co.....	1,627 15
6 The Santo Domingo Copper Co.—G. Heise.....	504 04
7 The American Vapor Stove Co.—Alvah Trowbridge.....	10,310 96
7 The Union Braiding Co.—T. W. Welchman (Exr.).....	927 07
8 The Daylight Burner Co.—S. A. Ogden.....	843 99
9 The Steam Derrick Co.—A. G. Foster.....	164 93
9 Same—W. Paxton.....	288 99
9 Same—R. Mains.....	194 20
9 The Union Braiding Co.—E. Rosenkrantz.....	361 53

11 The Pacific Coal Co.—G. Wrighton.....	2,035 33
11 The Montauk Iron & Steel Co.—D. L. Petter et al.....	531 09
12 The Importers & Traders' Bank—J. R. Worthington et al.....	17,048 85
9 Van Dyck, V.—L. Lillenthal.....	115 32
12 Van Winkle, A. J.—E. Hegeman, Jr.....	247 91
6 Von Egloffstein, F.—S. Homans.....	270 95
9 Vass, William—J. E. Deacon.....	170 53
9 Vreeland, Caroline E. (Pltf.)—G. Vreeland (Deft.).....	81 04
9 Vittur Dominicus—G. Hilger et al.....	249 86
6 Webster, Francis E.—S. Street et al.....	919 97
7 Wilson, W. B.—G. D. Bayard.....	1,075 52
7 Walker, John W.—J. J. Brown et al.....	117 33
7 Wemmar, —, B. Strauss.....	284 63
9 Wright, J. T.—C. L. Tiffany et al.....	86 20
9 Wilcox, George S.—H. C. Hurlbert.....	275 00
9 Walters, Richard—Emma Lawrence.....	1,323 09
11 Warner, Alex. & J. H. & J. H. Fitch.....	3,164 42
12 Waller, Cyrene C.—S. Cockcroft.....	40 00
12 Walters, James—Atlantic Nat. Bank, Brooklyn.....	313 01
12 Worms, Herman—A. Mohr et al.....	2,731 70
12 Way, Henry A.—J. G. Powers et al.....	259 87
6 Zins, Wm.—T. O. Le Roy et al.....	122 30
6 Zinsheimer, Aaron—G. Bachman.....	267 15
11 Zeller, Chas.—J. A. Rees, Jr. et al.....	626 27

KINGS COUNTY JUDGMENTS.

Oct.	
8 Burrell, George W.—L. Kahl.....	132 61
8 Bell, A. Nelson—W. H. Rose.....	96 69
8 Brower, Charles—J. Anderson et al.....	655 18
8 Brown, R. S.—W. B. Bradford.....	175 13
9 Boynton, John H.—E. T. Hatch.....	161 24
9 Same—same.....	161 24
11 Brewster, Walt. F.—R. Johnson.....	124 75
13 Baldwin, Alpheus S.—E. N. Hubbell.....	298 15
13 Bailey, Henry E.—G. W. Snow.....	1,760 75
7 Celler, Morris—S. Lewis.....	634 76
8 Cotterell, Michael—Jennie Reynolds.....	518 36
8 Same—same.....	106 49
8 Crowell, Alden S.—E. J. Baldwin.....	744 50
9 Clementson, Peter—H. B. Witty.....	46 11
11 Cassidy, Patrick—J. Flanagan et al.....	1,444 05
11 Carey, James—J. M. Flynn.....	87 56
11 Carvin, John—W. Loughran.....	267 73
12 Carpenter, Ed. L.—H. Hogan.....	73 74
12 Clarke, E. A.—G. Taylor et al.....	45 91
13 Campbell, Patrick—S. D. Van Pelt.....	808 72
7 Dudley, Uriah H.—Kings County.....	125 00
8 Delthey, Charles—Ann E. Duryea.....	96 94
11 Doherty, Joseph—N. B. Lane, et al.....	410 63
11 Dooley, Martin—T. B. Kerr.....	349 36
11 De Forest, Dav. W.—J. F. Klump.....	297 46
9 Eisenla, Peter—L. & J. Bossert.....	274 27
9 Foster, Charles—D. T. Gray.....	134 66
9 Fowler, Samuel P.—E. T. Hatch.....	161 24
9 Same—same.....	161 24
11 Franklin, W. D.—H. Schneider et al.....	246 65
11 Finehout, Cornelius—L. S. Billard.....	572 58
11 Fullerton, J.—C. F. A. Hinrichs.....	86 96
13 Fraser, Andrew—B. W. Merriam.....	201 73
11 Grant, Frederick F.—H. Schneider et al.....	246 65
11 Gatchell, Aug. S.—Ocean National Bank, New York.....	555 26
12 Gutting, Joseph—H. Claus.....	306 22
7 Hastings, T. E.—L. H. Humphreys.....	465 00
7 Haskell, William S.—Kings County.....	50 00
7 Hobley, Charles S. and Phoebe J.—G. A. and J. G. Merwin.....	635 81
9 Hart, Thomas—H. B. Bunster.....	392 37
9 Hoffes, Ephraim—W. B. Thompson.....	187 64
9 Hildreth, M.—H. B. Witty.....	62 36
11 Hinckley, Wm. H.—H. Schneider.....	246 65
11 Hubbell, Lucy A.—Fannie D. Spencer.....	722 25
12 Hempstead, R. A.—J. C. Lefferts.....	127 52
12 Horney, William—H. Claus.....	139 82
13 Hudson, Henry H.—C. W. King.....	889 43
13 Hoppes, Henry—E. B. Stimpson.....	91 96
7 Jones, Henry—J. Freeman.....	189 80
7 Jogle, George—M. Keller.....	33 25
8 Jevons, Benj. F.—T. K. Martin.....	157 45
8 Ingersoll, Chas. L.—W. H. Pink.....	172 22
12 Jackson, Henry C.—J. M. Butler.....	591 59
12 Johnson, F. T.—W. T. Pearson.....	1,151 99
9 Keating, Henry—J. C. Huser et al.....	107 17
12 Kane, Patk. (Apt.)—W. Fox (Rpt.).....	29 88
12 Keiber, John B. & Co.—F. Hollerbach.....	41 91
7 Leslie, James—Kings County.....	125 00
11 Lyon, Sam'l B. & Amasa—H. Schneider et al.....	246 65
11 Ladd, Wm. G.—J. J. & C. M. Bowes.....	129 72
12 Love, Horace W.—W. A. Willard.....	236 80
13 Lung, Jesse B.—G. Hussey.....	68 41
7 McLeod, James—Isabella McCready.....	189 63
7 Mills, Samuel H.—Kings County.....	125 00
8 Maher, John & Ellen—Jennie Reynolds.....	518 36
8 Same—same.....	106 49



8 McKee, Eliza—Rebecca Brown.....	29 00
9 Mailey, Agnes—D. F. Curley.....	142 25
11 Montgomery, Sam'l—L. S. Billard.....	572 58
12 Mager, Chas. W.—E. Phinney et al.....	317 07
12 Newton, George N.—Kings County.....	150 00
13 Norman, James—G. W. Snow.....	1,760 75
9 Olney, Geo. & Jas. B.—W. Hoggett.....	220 68
8 Patterson, Thomas—T. Holmes.....	120 25
13 Purdy, Thomas E.—G. W. Snow.....	1,760 75
7 Rose, George—W. Topping et al.....	1,104 83
8 Reilly, P.—G. D. Bayard.....	116 45
9 Reilly, Patrick—H. & H. Ratjer.....	341 64
9 Robb, Ralph—N. M. Steele.....	62 31
9 Rhodes, James F.—C. F. Blake.....	161 20
11 Ryan, M.—T. B. Kerr.....	138 29
12 Rogers, J. P. & Mary J.—J. W. Mullen.....	126 69
12 Rhodes, Joseph (Imp'd., &c.)—E. T. Jenkins.....	331 97
12 Robbins, Thos. H.—W. T. Pearson.....	1,151 99
7 Smith, Wm. B.—W. Topping et al.....	1,101 83
8 Schmit, Charles—W. Dill.....	57 02
8 Spiedoch, A. J.—B. Schlestein.....	509 74
8 Same—same.....	509 74
8 Schneider, Joseph—H. Horney.....	178 71
9 Sizer, Geo. W.—N. M. Steele.....	62 31
9 Smith, Thos. B.—L. F. Barnes.....	384 90
11 Schuck, Henry—J. Adler.....	185 19
11 Shipman, H. W.—Ocean Nat. Bank, N. Y.....	555 26
11 Sage, Russell—G. W. Welch.....	2,699 64
12 Schenck, Fred.—M. Peck.....	376 70
12 Simmons, S. J. & S. D.—E. Phinney et al.....	317 07
13 Sturtevant, David & Albert—G. B. Lawton et al.....	1,632 04
9 The Pitkin Institution—J. Johnson, Jr. et al.....	1,627 53
12 Taylor, Jno. D. (Imp'd., &c.)—H. M. Lee.....	127 05
13 The African Civilization Soc.—R. L. Perry.....	2,688 94
12 Ulrich, ————H. Claus.....	93 20
9 Vass, Wm.—J. E. Deacon.....	170 52
9 Wilson, George—W. A. Tyler.....	353 56
12 Winter, James F.—J. M. Butler.....	591 59
13 Wengenroth, Wm.—G. Pulling.....	1,962 64
12 Zeller, Chas.—J. A. Russ, Jr. et al.....	626 27

# OFFICIAL RECORD OF CONVEYANCES—NEW YORK COUNTY

October 7th.

CANNON and Stanton sis., n. e. cor., 75x75. Robert J. Wright to Mary J. Perley.....	32,000
COLUMBIA st., w. s., 150 n. Stanton st., 25x100. Franz Benning to Benedict Flamm.....	26,000
DELANCEY st., s. s., 86.3 e. Bowery, 22x74.8. Peter Noelke to Herman J. Bachman.....	23,000
3d st., s. s., 386.2 w. Av. D., 22.9x105.9. Rosine Rothschild to I. W. Moses.....	24,500
8TH st., n. s., 164.3 w. Av. C., 24.9x93.11. Herman J. Bachman to Peter Noelke.....	17,000
9TH st., East, No. 78, dimensions not stated. Augustus H. Van Brunt to Peter I. Hendrickson.....	nom.
21st st., s. s., 100 w. 1st av., 30x92. George Gulde to Adam Grasmuck.....	19,500
SAME property. Adam Grasmuck to Pauline Gulde.....	19,500
30TH st., s. s., 171.5 w. Lexington av., 17.10x98.9. Daniel Walker to Edmund Thompson.....	20,000
SAME property. Edmund Thompson to Mary A. Walker.....	20,000
39TH st., n. s., 150 e. Madison av., 25x98.9. David Robins to Nathalie F. Reynal.....	62,500
AV. A, w. s., 75 n. 76th st., 20.6x100. John Tyrrell to William F. Reilly.....	nom.
SAME property. William F. Reilly to Catharine Tyrrell.....	nom.
LEXINGTON av. and 55th st., s. e. cor., 50.5x100.—x55.5x—. Henry Stollmeyer to J. C. Donnelly.....	20,000
LEXINGTON av., w. s., 78.9 n. 40th st., 20x25. Thomas Kilpatrick to Daniel D. Westervelt.....	12,500
1st and 2d avs., between 124th and 125th sts., commencing at a point in the centre line of the block and distant 168.9 w. 1st av., and 70 s. 125th st., dimensions not stated. John Murphy to Susan F. Tucker.....	nom.
1st av., w. s., 49.5 n. 30th st., 24.8x75. Henry J. Burchell to Henry Broessler.....	20,000

4TH av. and 128th st., n. w. cor., 60x70. Emily Weeks (Extrs.) to Franklin A. Thurston.....	12,000
7TH av., w. s., 50 s. 131st st., 50x102.—Madison st. s. s., 1.2 w. Bowery, 51.3x24.14x13.11x52.8x1.4.—Chestnut st., e. s., part of lot belonging to T. Wilson, 25x56. Ann Powers to Thomas Kivlen (3 parts).....	2,000
SAME property. Margaret A. Kivlen to Thomas Kenny (3 part).....	10,000
SAME property. Thomas Kenny to Thomas Kivlen.....	10,000

October 8th.

MONROE st., n. s., 239.6 e. Scammel st., 48x95.5. Mathias Down &c., to Roger Donegan.....	36,500
THOMPSON st., w. s., 173.3 n. Houston st., 22.6x100. Robert F. Linoki to Oscar Linoki.....	12,250
6TH st., s. s., 226.4 e. Av. B., 16.8x97 (4 part). Louis F. Hassell to Henry Fertig &c.....	676 62
30TH st., s. s., 170 w. 1st av., 22.6x98.9. Isaac Schweizer to Sophie Clifford.....	nom.
42d st., n. s., 200 w. 7th av., 20x100.4. Sarah A. S. Roof to Octavia A. Parra-more.....	20,000
55TH st., s. s., 425 w. 8th av., 100x100.5. Jno. C. Thompson to S. W. Haley. Q. C. 6,500. SAME property. Edwin A. Bradley, &c., to Samuel W. Haley. Q. C.....	1,100
58TH st., n. s., 267.8 w. Av. A., 18.1x100.4. Isaac Metzger to Henrietta Vail.....	15,000
62d st., s. s., 195 w. 2d av., 20x100.5. David B. Scott to Oran W. Morris (Ex.).....	18,500
125TH st., s. s., 330 e. 3d av., 168.10x128.6x200. Sidney P. Ingraham to Mordaunt Bodine.....	nom.
LEXINGTON av., e. s., 47.6 s. 39th st., 23.6x80.—81st st., n. s., 300 w. 8th av., 75x1 block. Henry Harley to Emily K. Harley.....	55,000
2d av., e. s. 60 n. 60th st., 20x75. Roger Donegan to Simon Pinner, &c.....	18,000
8TH av., w. s., 80.9 n. 37th st., 18x100. Oliver P. Buel (Ref.) to Emeline Ward.....	21,750

October 9th.

BOWERY, No. 56, 12.6x84.2 (3 part). James W. Brown to Citizens' Savings Bank.....	16,000
CLINTON st., w. s., 200 n. Stanton st., 25x100. Frederick W. Solms to Henry F. Doll.....	500
9TH st., s. s., 163 w. Av. A., 25x94. Philip Bohnet to Daniel Herold.....	20,500
28TH st., s. s., 170 w. Madison av., 21.6x80. Albert P. Sturtevant to Lauretta Ryer.....	32,000
32d st., s. s., 100 e. 10th av., 25x98.9. Theodosia D. Wheeler (Ex'x) to Robert A. Jenkins.....	3,800
SAME property. John D. Wheeler &c. to Robert A. Jenkins.....	nom.
34TH st., s. s., 566.5 e. 8th av., 16.5x98.9. R. Anna Cary to Helen J. Garrettson.....	20,000
38TH st., n. s., 259.6 w. 5th av., 19.3x98.9. Eleazar Parmlly to Ehrick Parmlly.....	14,450
39TH st., n. s., 150 e. Madison av., 25x98.9. Franklin H. Richmond et al. (Exs. &c.) to David Robins.....	13,250
SAME property. Louisa Paine, et al., to David Robins.....	nom.
47TH st., s. s., 73 w. 2d av., 27x75.5. Frederick Muller to Philip Bohnet.....	24,000
48TH st., n. s., 352.7 w. 2d av., 20x100.5. John Sexton to Ellen M. Van Brunt.....	21,000
50TH st., s. s., 90 e. 3d av., 20.2x60. Ellen M. Van Brunt to John Sexton.....	10,000
52d st., s. s., 141.8 e. 8th av., 20.10x100.7. Martha J. Morse to Francis A. Ray.....	24,000
83d st., n. s., 300 w. 11th av., 50x102. Timothy Baldwin to Timothy Baldwin, Jr.....	nom.
130TH st., n. s., 515 e. 6th av., 20x99.11. Henry G. Root to Louis F. Therasson.....	25,000
132d st., n. s., 376.8 e. 6th av., 16.8x99.11. Edward Leavitt to William H. Waring.....	nom.
4TH av., w. s., 100.11 s. 112th st., 100.11x100.—112th st., s. s., 100 w. 4th av., 250x100x200x100. Rudolph Karwiese to Emil Von Schoening.....	nom.

October 11th.

5TH st., n. s., 330 e. 3d av., 25x97.5. Herman Drewes and wife and Gesine M. Freytag to Peter Noeike.....	22,500
---	--------

40TH st., n. s., 130 e. 3d av., 50x98.9. Eva Matzloff to George Sohns (Q. C.).....	nom.
SAME property. Henry Sohns to George Sohns (Q. C.).....	nom.
40TH st., n. s., 318.6 w. 7th av., 21.6x98.9. Aurelia and Frederick Beck to Amos Woodruff.....	8,000
52d st., n. s., 85 e. Lexington av., 15x84.1. John C. Donnelly and Bridget his wife to Eugene T. Connell.....	19,000
53d st., n. s., 318.9 e. 7th av., 18.9x100. J. W. Stevens and Maria S. his wife to Peter Kearney.....	22,000
55TH st., s. s., 425 e. 7th av., 50x100.5. John B. Smith and Sara his wife to Jonas Schlesinger.....	12,000
131ST st., n. s., 410 e. 6th av., 50x99.11. James W. Bell and Isabella his wife to Thomas Fitzgerald.....	7,000
132d st., s. s., 526.8 w. 5th av., 16.8x99.11. Hannah Hunt and Henry P. her husband to William S. and Martha A. Clinton.....	9,000
1st av., w. s., 72.1 1/2 n. 4th st., 24.2x100x24.1x100.1 1/2. Samuel Isaac and Flora his wife to Joseph Ohmeis.....	13,200

October 12th.

AMOS st., No. 62, 25x95. Israel A. Mott to John B. Huse.....	12,150
CHERRY st., No. 174, 25x114. Henry Gottlieb to Johann Schoening.....	23,000
12TH st., s. s., 343.4 e. 6th av., 19.4x103.3. Elizabeth T. & Wm. G. Steele to Ramon M. Estevez.....	19,300
29TH st., n. s., 170.6 e. 3d av., 15x98.9. Henry Dunphy to Uriah Dunphy.....	nom.
SAME property. Uriah Dunphy to Matilda, wife of Henry Dunphy.....	nom.
30TH st., n. s., 214.3 e. 3d av., 14.3x68. Rachel V. wife of Wm. H. Place to Chas. A. Chesebrough.....	10,000
35TH st., s. s., 450 w. 1st av., 25x98.9 (Q. C.). Heirs of Sam'l Jones (deceased) to Joseph Bellesheim.....	nom.
57TH st., n. s., 125 e. Madison av., 25x100.5. Griffith Rowe to The Consistory of the North-west Protestant Reformed Dutch Church of the City of New York.....	16,000
79TH st., s. s., 200 w. 3d av., 25x102.2. James Ledwith to Edward Kilpatrick.....	8,150
83d st., n. s., 400 e. 5th av., 50x102.2. Jas. M. Simpson to Mary A. Henry, T. Charles E., John H., and Joseph M. Lee.....	nom.
19TH st., n. s., 158 e. Av. A., 15x100.10. Charles W. Peasley to Mary Haw, wife of William Haw, Jr.....	1,950
143d st., s. s., 250 e. 8th av., 50x99.11. Nat. Jarvis, Jr., to Isaac T. Brown.....	2,800
LEXINGTON av. & 47th st., s. w. cor., 100.5x90. Geo. Whitefield & Albro Howell to Hiram G. Disbrow (3 parts).....	19,333.32
LEXINGTON av., w. s., 16.11 s. 47th st., 33.4x90. Hiram G. Disbrow to Albro Howell. Subject to mortgage.....	4,333.33
LEXINGTON av. & 47th st., s. w. cor., 16.11x90.—Lexington av., w. s., 50.3 s. 47th st., 16.8x90. Hiram G. Disbrow to Mary F. wife of George Whitefield. Subject to mortgage.....	4,333.33
MADISON av., w. s., 1/2 block s. 84th st., 40x94.10 1/2. Joseph M. Lee et al. to Henry Stollmeyer.....	15,000
1st av., e. s., 38.1 s. 25th st., 18x62. Anna M. C. & Albert Arns to Theod. Schroff.....	9,860
2d av., w. s., 80.4 n. 55th st., 20x66. Thomas F. Sharkey to Salmon S. Stevens.....	23,000
5TH av. & 53d st., s. e. cor., 50.5x100. Russell Sage to Francis H. Amidon.....	55,000

October 13th.

MERCER st. & Washington place, s. e. cor., 49.9x100. Abby M. wife of Wm. W. Leland to Robert Avery.....	115,000
HENRY st., s. s., Lot 76, N. Romaines map, 20.7x100 (3 parts). Emily E. Cowan to Ann M. Cowan.....	nom.
OLIVER st., e. s. 95 n. South st., 40x50. Newman Cowen to Fredericka wife of Samuel Berg.....	12,000
SAME property. Fredericka wife of Samuel Berg to Jacob Butcher & W. A. Butler.....	14,000
5TH st., n. s., 158 e. Av. C., 25x97. Jonathan Bonnel, et al., to E. A. Tompkins.....	7,000

5TH st., n. s., 183 e. Av. C, 100x97.—5th & 6th sts., between Aves. C & D, commencing at a point in the interior of the block 244 e. Av. C, 43x7. Jonathan Bonnel & Emily L. his wife, David W., Harriet, Charity F. Emaline Bonnel, Mehetable Littell wife of Wm. Littell, and Julia Smith to Edwin A. Tompkins. 28,000  
21ST st., s. s., 695 w. 5th av., 15x92. Susan J. wife of Mantou E. Lord & Mantou E. Lord to Christiana Brehm. 28,000  
34TH st., n. s., 100 e. 9th av., 19.1x98.9. James H. Wilgus to Charles W. Benedict (Q. C.). nom.  
35TH st., n. s., 20 w. Lexington av., 20x74. Franklin Underhill to Francisca N. de del Monte. nom.  
42D st., n. s., 183 e. 2d av., 17x100.5. Jacob Butcher & Wm. A. Butler to Samuel Berg. 13,000  
46TH st., n. s., 200 w. 9th av., 75x100.5. James H. Benedict to Thomas S. Hastings. nom.  
52D st., n. s., 100 w. 4th av., 25x100.5. Benj. F. Curtis to Robert Peterson. 15,000  
78TH st., n. s., 155 e. 3d av., 50x102.2. John A. Foley to Ann wife of Patrick Kelly. 52,500  
82D st., s. s., 152.9 w. 3d av., 25x100. Carl Schuffler to Catharine I. wife of Michael Stapleton. 6,950  
130TH st., n. s., 515 e. 6th av., 20x99.11. Hanford N. Hayes to Henry G. Root. 30,000

October 14th.

BROADWAY, w. s., 51.10 n. Houston st., 25.11 x100.—Houston st., n. s., 125 w. of Broadway, 50x103.8.—St. Thomas Church to Wm. and John O'Brien. 180,000  
JANE st., s. s., 50.6 e. Greenwich st., 21.7x35.3x9.5x20.6x27.8x14.9. Lydia A. Joseph to John F. Joseph. nom.  
KINGSBRIDGE road at Fort Washington, w. s., containing 11 acres 32 $\frac{1}{2}$  perches, adjoining lands of Lucius Chittenden.—Kingsbridge road, w. s., adjoining the above, containing 11 acres 1 rood and 18 perches. Daniel Butterfield to Wm. M. Tweed. 275,000  
MANGIN st., w. s., 75 s. Rivington st., 125x99. Joseph M. Brunet to Esther wife of Marcus H. Lichtenstein. 30,000  
OLIVER st., e. s., 95 n. South st., 20x50.—Oliver st., e. s., 115 n. South st., 20x50. Jacob Butcher and Wm. A. Butler to Thomas Nichols. 15,000  
PEARL st. and Burling slip, n. e. cor., 45.2x72.2x40x79.5. Henry Jackson to Wm. H. Jackson. 1,200  
WASHINGTON st., No. 95, 21.4x55.10x22.3x53.10. Wm. Freytag to John F. Heitz. 8,500  
3D st., n. s., 100.10 e. Lewis st., all that land running to the East River xl block ( $\frac{1}{2}$  part). Stephen Smith to John Dimon. nom.  
4TH and 5th sts., bet. Lewis st. and East River, except the n. e. cor. of 4th st. and Lewis st., which contains 71 x 96.9 ( $\frac{1}{2}$  part). John Dimon to Stephen Smith. nom.  
5TH st., n. s., 158 e. Av. C, 25x97. Edwin A. Hopkins to Nicholas Seger. 11,000  
36TH st., n. s., 550 w. 9th av., 25x98.9. James O'Brien (Sheriff &c.) to Bernard Clark. 1,571.83  
45TH st., s. s., 265 e. 5th av., 20x100.5. Ellen M. Lynch & husband to Harriet A. wife of John J. Searing. 17,000  
48TH st., n. s., 175 e. 5th av., 25x100.5. Henry Keep to Ann E. wife of Cornelius F. Timpon. 19,000  
46TH st., s. s., 300 w. 11th av., 25x100.5. John McIntire to Bernard McIntire. nom.  
50TH st., n. s., 88.6 w. 2d av., 18x100. Susan A. Guidicini to Timothy G. Sellow. 20,000  
57TH st., n. s., 50 e. 11th av., 50x100.5. Benjamin P. Fairchild to John Carlin. 8,600  
119TH st., n. s., 138 e. Av. A, 10x100.10. Albert H. Randell to Chas. W. Peasley. 1,400  
132D st., n. s., 200 e. 7th av., 100x99.11. Conrad Poppenhusen & Adelbert Iwan von Amo (Exs.) to Herman Funke. 8,000  
SAME property. Mahvina Schleicher to Herman Funke. nom.

MADISON av. & 93d st., s. w. cor., 100.8x11.1. Thos. Murphy to Matthew Bird. 5,000  
1ST av., w. s., 80 n. 61st st., 20x70. Edmund Steiert to John Heidingsfelder & Paul Bauer. 6,800  
7TH av., w. s., 39.6 n. 41st st., 19.9x60. James Hurry to Wm. A. Leggett. 19,500  
5TH av., w. s., 25.5 n. 56th st., 25x100. Frederick Hornby to John W. Cammett. 35,000

KINGS COUNTY CONVEYANCES.

October 2d.

BALTIC st., n. e. s., 529.2 n. w. Vanderbilt av., 20.10x131. J. H. Archer to R. B. Warden. 8,500  
BROADWAY, s. w. s., 82.2 s. e. Gerry st., 20.6x93.3x20x8.6. Joseph Hegeman (Exr.) to Joseph Francois. nom.  
BROADWAY, n. s., 125.3 e. 46th st., 21.9x100. James Cousins to John Wills. 14,000  
CLOVE road & s. e. cor. of land of M. T. Myrick, 25x107.9x93.10. Charles Schultz to G. B. Elkins. 700  
DEAN st., s. s., 195 e. Washington av., 25x110. P. Campbell (Shff.) to Tom Monahan. 620  
DEAN st., s. s., 220 e. Washington av., 25x110.—Dean st., s. s., 245 e. Washington av., 25x110. P. Campbell (Shff.) to J. I. Drake. 1,240  
DIAMOND st., w. s., 409.10 $\frac{1}{2}$  n. Van Cott av., 25x100. Alice P. Pine to Francis Dunn. 800  
EWEN st., w. s., 25 n. Jackson st., 25x100. E. W. Owen to Eliz. Robb. 300  
EWEN st., w. s., 50 n. Scholes st., 25x100. Wm. Maupai to M. J. Petry. 9,500  
SAME land. M. J. Petry to Catherine Maupai. 10,000  
FORREST st., s. e. s., 100 n. e. Central av., 50x110. John Whittlesey to M. B. Whittlesey. 550  
JAY st., w. s., 75 s. High st., 28x103x—Helena Arensberg to S. D. Lewis. 45,000  
KOSCUSKO st., s. s., 400 e. Nostrand av., 25x100. Ric. Patrick to John E. Kelly. 5,000  
LEFFERT st., s. s., 50.7 $\frac{1}{2}$  w. Grand av., 161x138. E. H. Babcock to S. H. Hall. 34,000  
LEONARD st., e. s., 193 s. Nassau av., 18x100. Catharine S. Webb to Wm. T. Heermance. 4,500  
MESEROLE st., n. s., 125 e. Graham av., 25x100. Otto Huber to F. J. Berlenbach. 3,000  
MONROE st., n. s., 225 e. Yates av., 22x100. A. W. Ferguson to J. A. Kernan. 2,600  
ORCHARD st., e. s., 365.10 n. Van Cott av., 25x100. T. Eglinton to John Burke. 975  
ORCHARD st., e. s., 340.10 n. Van Cott av., 25x100. Tom Eglinton to Mic. Cassidy. 1,000  
PRINCE st., w. s., 413 s. Willoughby st., 20x85. Phillip Kelland to Catharine Cornell. 4,800  
SANDS & Washington sts., s. w. cor., 25x104.8. Hugh Downs to Josiah Fletcher. 23,500  
WITHERSPOON st., n. s., 100 e. Throop av., 25x100. J. C. Cook to John Tierney. 1,800  
1ST place, s. s., 212 e. Henry st., 26x133.5 $\frac{1}{2}$ . Anna M. Edmiston to Olney Lovett. 13,000  
3D st. & 7th av., s. w. cor., 22x90. Eliz. C. Harris to Nat. Currency Bank of N.Y. 24,000  
3D st., s. s., 22 w. 7th av., 22x90. Same to same. 20,000  
3D st., s. s., 44 w. 7th av., 22x90. Same to same. 20,000  
3D st., s. s., 66 w. 7th av., 22x90. Same to same. 20,000  
3D st., s. s., 88 w. 7th av., 22x90. Same to same. 20,000  
3D st., s. s., 198 w. 7th av., 22x90. Same to same. 20,000  
SOUTH 3d st., n. s., 21 w. 6th st., 21x72. Louis Hermann to Wm. Ockert. 7,415  
7TH st., s. w. s., 145.9 s. e. 3d av., 75x200. Wm. F. Boden to H. G. Hailfinger. 3,850  
17TH st., s. s., 18.9 w. 7th av., 18.9x100. Eliz. Langdon to A. T. Briggs. 18,000  
18TH st., s. w. s., 300 e. 7th av., 25x100. B. F. Goodrich to John Buckelew. 6,500  
22D st., s. w. s., 366.8 w. 5th av., 16.8x100. H. G. Hailfinger to Peter Smith. 3,600

ALBANY av., w. s., 127.9 $\frac{1}{2}$  s. Degraw st., 127.9 $\frac{1}{2}$ x105.1x131.1x76.5 $\frac{1}{2}$ . John Curtin to John Brady. nom.  
ATLANTIC av., n. s., 200 w. Albany av., 100x99.1. William Bogert to Marie C. A. Schwedler. 4,875  
DEKALB av., s. s., 62 e. Nostrand av., 38x50. H. M. Needham to Amelia E. Burns. 9,000  
HAMILTON av., s. e. s., 59 n. e. Washington st., 75x232.6. Robt. McDonnell to Francis Finch. 7,250  
BLOCK bounded by Hudson and Albany avs., and Bergen and Butler sts. Paul Pontau to G. B. Elkins (Q. C.). nom.  
SAME land. Jno. Crouch to G. B. Elkins (Q. C.). nom.  
LAFAYETTE av., n. e. s., 800 s. w. United States av., 50x174x50.1x173. Ann Dodd to Jas. Dodd. 285  
LEE av., n. e. s., 60 n. w. Keap st., 20x85. Edw. Burcham to Isaac Bamber. 16,000  
MYRTLE av., n. s., 387 w. Cedar st., 27.6x65.4x25x60.4. Wm. Porter to Phillip Walther. 650  
THROOP av., w. s., 50 s. Floyd st., 25x100x11.10x81.8. Christoph. Lutz to Amalia Storch. 4,050  
WILLOUGHBY av., s. s., 66 w. Skillman st., 17x90. Chas. Knox to Wm. A. French. 4,000  
WYTHE av., n. e. s., 127 s. e. Rodney st., 36x60. F. Q. Holcomb to Jas. O'Neil. 14,000  
3D av. and 8th st., s. e. cor., 160.9x260. C. V. Bernalt to Vincentine R. A. Chaulet ( $\frac{1}{2}$  part). nom.  
SAME land. Same to same ( $\frac{1}{2}$  part). nom.  
6TH av. and Warren st., n. w. cor., 20x105.5x20x105. Jno. Doherty to T. V. Doup. 13,000  
Lots 86, 88, Loss and Taylor's map.—Lots 314, 84. T. H. Poppleton map. D. H. Streeter to Griswold Denison. 40,000  
Lot 180. Wm. W. Campbell, Master in Chancery map. Jno. Weiher to Chas. Schleicher. 4,000

October 4th.

COURT st., e. s., 60.9 s. Warren st., 20.6x78.8x20.2x65.6. Gottlieb Fassnacht to L. Knerim. 14,300  
EAGLE st., s. s., 75 w. Oakland st., 25x75. Henry Keating to Jane Boyd. 1,700  
HERBERT st., s. e. s., 214.3 s. w. Henry st., 30.4x101x50x124. Martin Kalbfleisch to James Henry. 600  
KEAP st., n. w. s., 80 n. e. Wythe av., 20x100. F. Q. Holcomb to Mary L. Baird. 7,000  
RODNEY st., s. e. s., 60 n. e. Wythe av., 20x100. F. Q. Holcomb to Edward McNamara. 6,500  
ST. FELIX st., w. s., 60 s. DeKalb av., 3.11x58.3. Peter Dorlon to Alva Oatman. 500  
WASHINGTON st., w. s., 260.7 s. Concord st., 23.9x107x23.5x105. W. B. Barber to G. H. Hall. 5,000  
2D & SOUTH 6TH sts., s. e. cor., 52.1x26x53.7x21. L. Knerim to Gottlieb Fassnacht. 10,000  
NORTH 4TH st., n. e. s., 288 s. e. 2d st., 25x100. Eliz. Cooney to Mic. Larkin. nom.  
23D st., n. s., 400 w. 5th av., 25x100. C. L. R. Fitchler to John Haltenwang. 2,350  
33D st., n. e. s., 100 n. w. 5th av., 25x100.2. Adam Donaldson to Jas. Charters. 350  
33D st., n. e. s., 125 n. w. 5th av., 25x100.2. Adam Donaldson to Mic. Campbell. 350  
33D st., n. e. s., 150 n. w. 5th av., 25x100.2. Adam Donaldson to E. J. Roostet. 350  
BALTIC av., n. s., 50 w. Smith av., 25x100. Philip Koch to Johanna Angermann. 3,550  
MYRTLE av., s. s., 113.7 $\frac{1}{2}$  w. Conselyea st., 50x68.5 $\frac{1}{2}$ x—. Ann Smart to Eliza Carter. 1,600  
VANDERBILT av., w. s., 277.6 $\frac{1}{2}$  n. Myrtle av., 75x50. H. W. Rozell to J. T. Wagner. 6,000  
WEBSTER av., n. s., 91 w. 1st st., 91x183. P. Campbell (Sheriff) to Edw. S. Wall. 275  
WEBSTER av., n. s., 91 w. 1st st., 91x108.—Webster av., s. s., 270 w. 2d st., 90x111.5. E. S. Wall to Margaret A. Derham. 2,000  
WILLIAMSON av., w. s., 100 s. Duryea av., 50x100. E. H. Babcock to Richard Tracy. 400  
WYTHE av. & Hewes st., s. w. cor., 132x200. Margaret J. Campbell to T. H. Senior. 50,000

SAME land. T. H. Senior to Andrew Campbell.....50,000  
 Lot 5, Block 16, Map Heirs Jno. Wyckoff  
 Jas Irwin to Jas. McGrath.....1,400

## October 5th.

AINSLIE st., n. s., 175 w. Graham av., 25x  
 100. S. C. Hendrickson to John Han-  
 cock.....4,000  
 BROADWAY and Monroe st., n. e. cor., 50x  
 100. Harriet A. Miller to C. H. Weston.....500  
 BROADWAY, n. e. s., 68 5 s. e. Leonard st.,  
 30x63.44x30x81.2. Wm. Sonnak to Peter  
 Dehnert.....2,500  
 BALTIMORE st., n. s., 350 e. Hudson av., 46.11  
 x202.8. G. B. Elkins to John Crouch.....800  
 CHURCH st., n. s., 319.6 w. Court st., 19.5x  
 100. Grace Keough to Michael Kelly.....3,400  
 DEAN st., s. w. s., 100 n. w. Boerum st., 25  
 x100. Fred. Hitzelberger to Christian  
 Schmidt.....nom.  
 SAME land. Christian Schmidt to Cath.  
 Hitzelberger.....nom.  
 DEGRAW st., s. s., 230.3 e. Washington av.,  
 75x121. Ann E. Hart to Orson D. Munn nom.  
 SAME property. J. H. Mackay (Ref.) to  
 Orson D. Munn.....2,805  
 FRONT st., n. s., 125 w. Kingsland av., 25x  
 100. John Daly to Joseph Busby.....1,380  
 HAMILTON st., e. s., 525 n. Myrtle av., 50x  
 100. Jno. Van Nest to Ben. T. Curtis.....2,300  
 HEWES st., n. s., 108.6 e. Bedford av., 21.6  
 x90. Lucy M. Nichols to Harriet D. De  
 Puy.....15,000  
 KOSCIUSKO st., s. s., 275 e. Reid av., 25x100.  
 Wm. H. Hogan to Lewis E. Hogan.....3,400  
 MADISON st., n. s., 385 e. Bedford av.; 19x  
 116.5x19.1x114.6. William Hopkins to  
 Margaret H. Lamb.....7,250  
 PROSPECT st., e. s., 50 s. Sherman st., 50x  
 200. Herman Fuchs to Joseph Cramer.....1,200  
 QUINCY st., s. s., 225 e. Throop av., —x100.  
 Lillie E. Wheeler to Brooklyn City R. R.  
 Co.....1,280  
 SMITH st., w. s., 100 s. Ainslie st., 25x100.  
 Susan L. Tanner to C. H. Cook.....1,200  
 SUMMIT st., n. s., 75 e. Patchen av., 25x  
 100. Thomas Brett to Jane Brady.....700  
 VANDYKE st., s. w. s., 90 n. w. Van Brunt  
 st., 20x100. P. Campbell (Imp.) to Ernest  
 Buermeyer.....1,215  
 WARREN st., s. s., 100 e. Bond st., 25x100.  
 Chas. P. Crosby (Ref.) to Thos. Lynch.....2,400  
 12TH st., n. s., 180.9 w. 4th av., 25x100.  
 John Quinn to M. K. Barker.....1,000  
 17TH st. and 4th av., n. cor., 60x60.2. H.  
 R. Fletcher to Caroline P. Reeves.....9,000  
 ATLANTIC av., s. s., 375 e. Utica av., 150x  
 200. R. H. Russell to A. H. Rathbone.....5,000  
 BALTIMORE av., s. s., 27.6 w. Monroe st., 25x100.  
 Harriet A. Miller to Pat. Kline.....300  
 HOWARD av. & Jefferson st., s. w. cor., 100  
 x200. Marg't McAlly to D. L. Noyes.....5,400  
 LAFAYETTE av. & Schenck st., n. e. cor., 20x  
 95. Patrick Campbell to G. K. Sheridan.....850  
 LAFAYETTE av., n. s., 60 w. Skillman st.,  
 20x85. C. W. Tarbell to T. J. Soden nom.  
 SAME land. T. J. Soden to Sarah D. Tar-  
 bell.....nom.  
 MYRTLE av., s. s., 25 w. Kent av., 25x75.  
 Hannah J. Gilbert to Ellen A. Fagan.....6,400  
 3D av., e. s., 73 n. 11th st., 18 3x70. E. J.  
 Norris to G. W. Spader.....8,250  
 3D av., e. s., 18.3 n. 11th st., 18.3x70.—3d  
 av., e. s., 54 n. 11th st., 18 3x70. E. J.  
 Norris to Daniel D. Bonnett.....7,000  
 8TH av. & Douglass st., s. w. cor., 1.4x75x11  
 in. x75. E. W. Fiske to John Boyle.....150  
 Lots 186, 187, on A. W. Benson's map, 8th  
 Ward. G. W. Spader to E. J. Norris.....5,000

## October 6th.

BAINBRIDGE st., s. s., 370 w. Lewis av., 40x  
 100. R. S. Bussing to Mary E. McLaugh-  
 lin.....4,000  
 BALTIMORE st., s. s., 100 e. Hoyt st., 25x100.  
 Ann Weeks to J. J. Roarke.....500  
 CARROLL & 6th av., s. e. cor., 95.5x54x204.9  
 x100x249.8. Margaret Quirk to Cornelia  
 A. Trowbridge.....12,250  
 FROST st., n. s., 350 w. Kingsland av., 25x  
 100. Dan'l Cavenagh to Henry Smith.....300

GARDEN st., n. e. s., 219.2 e. Joralemon st.,  
 25x80. S. W. Lewis to J. S. Chick (Q.C.) nom.  
 HALSEY st., n. s., 193.9 w. Tompkins av.;  
 18.9x100. W. B. Nichols to Martha M. W.  
 Collins.....5,500  
 HALSEY st., 100 n. of, and 193.9 w. of  
 Tompkins av., 18.9x83.74x18 10x85.3. W.  
 B. Nichols to Martha M. W. Collins.....500  
 HARRISON st., s. s., 75.9 w. Court st., 4 in. x  
 60 ft. C. T. Seymour to S. B. Vreeland.....100  
 HICKS st., e. s., 40 n. President st., 20x75  
 (whole).—President st., n. s. 75 e. Hicks  
 st., 25x69 (½ part). R. D. Sparks to  
 Samuel Ainsworth.....nom.  
 SAME land. Samuel Ainsworth to Adelia J.  
 Sparks.....nom.  
 HUNTINGTON st., n. s., 240 e. Court st., 60x  
 100. G. C. Johnson to L. M. Robbins.....13,000  
 JACKSON st., n. s., 100 w. Kingsland av., 100  
 x100. Martin Kalbfleisch to Peter Coop-  
 er.....1,200  
 MONROE st., w. s., 125 w. Bay av., 50x90.  
 Harriet A. Miller to John Lynch.....1,200  
 MONROE st., e. s., 175 n. Broadway, 25x100.  
 Harriet A. Miller to Wm. Fischer.....300  
 PRESIDENT st., s. s., 195 e. Hicks st., 20x  
 100. S. W. Lewis to A. M. Ronk (Q.C.) nom.  
 SKILLMAN st., w. s., 18 s. Willoughby av.,  
 18x60. Edw. Freel to T. E. McCarthy.....4,250  
 WARREN st., s. s., 25 w. Hoyt st., 25x100.  
 —Hoyt and Baltic sts., n. w. cor., 25x100.  
 Jeremiah Baker to Ann E. Reagan.....5,000  
 7TH st., e. s., 25 n. North 1st st., 25x75.  
 Tim. Supple to And. Sullivan.....1,000  
 CLERMONT av., w. s., 395.5 s. Fulton av.,  
 20x80. Charles Robins to Samuel Long-  
 man.....1,800  
 ELBERT av., w. s., 250 n. Liberty av., 25x  
 104.7. F. B. Hill to Mary Kuhl.....2,000  
 HAMILTON av., n. e. s., 106.9 s. e. President  
 st., 20x51.10x10x20x41x2.7x43.7. Henry  
 Alexander, Jr., to John Ross.....5,250  
 LAFAYETTE av., s. s., 300 e. Grand av., 75x  
 200. W. B. Smith to Wm. Johnston.....12,000  
 WASHINGTON av., e. s., 44.7 n. Wyckoff st.,  
 25x109x27.97. Fanny Tracey to Peter Cul-  
 len.....2,000  
 WASHINGTON av., e. s., 69.7 n. Wyckoff st.,  
 25x120x27.5x109. John Lynch to F. J.  
 Murphy.....2,000  
 WYTHE av. & Keap st., n. e. cor., 80x100x  
 20x63x60x37. T. Q. Holcomb to Marg't  
 E. Rose.....21,000  
 5TH av., w. s., 50 North 14th st., 25x97.10½.  
 Eliz. S. Myers to Susan A. Carlie.....6,500  
 Lot 41, Simon Richardson map. Martin  
 Neuweiler to Jac. Schreiber.....3,000

## October 7th.

CHAUNCEY st., s. s., 151.4½ w. Stuyvesant  
 av., 24.6x78.10x24.6x81.8. Philip Sullivan  
 to J. J. Drake.....5,500  
 COURT st., w. s., 61 s. Huntington st., 19.6  
 x80. J. G. Donnellon to J. Q. Thomp-  
 son.....8,500  
 DEGRAW st., s. s., 100 e. Smith st., 80x100.  
 W. I. Bedell to J. H. Watson.....20,000  
 HALSEY st., s. s., 140 w. Stuyvesant av.,  
 25x100. D. H. Fowler to Norman Hub-  
 bard.....800  
 HALSEY st., n. s., 205 e. Tompkins av., 17.6  
 x100. A. I. Ackert (Ref.) to Jno.  
 Stout.....1,000  
 HALSEY st., n. s., 187.6 e. Tompkins av.,  
 17.6x109. A. T. Ackert (Ref.) to Jno.  
 Stout.....1,000  
 JAY st., w. s., 99.3 n. York st., 26.54x103.1½.  
 —Jay st., w. s., 125 n. York st., 25x97.6.  
 Jno. McNamee to Morris Garvey.....6,000  
 KANE place, e. s., 144 s. Herkimer st., 23x  
 105. Fred. Voegt to Josephine Miller.....1,900  
 MORRELL st., w. s., 69 s. Moore st., 6x100x  
 25x50x19x50. Stephen Frost to Cath.  
 Koepfel.....1,600  
 PENN st., s. s., 244 e. Bedford av., 20.4x  
 100. W. C. Sammis to Lucas Sammis.....1,300  
 PACIFIC st., n. s., 379.8 w. Franklin av., 50  
 x136.8. Eliza S. Russell to M. L. Case  
 (Q.O.).....100  
 REMSEN st., s. s., 75 e. Graham av., 25x100.  
 Jas. Graham to Bridget A. Gruman.....100

TRUXTEN st., n. s., 69 w. Sackman st., 156x  
 200. W. J. Munn to Philip Sullivan.....9,000  
 WYCKOFF st. & Albany av., n. e. cor., 100x  
 50. Horretta Horton to Simon Bun-  
 dick.....1,200  
 3D st., w. s., 124 s. South 4th st., 21x—x29x  
 84. W. H. Gaylor to J. J. Davis.....2,650  
 12TH st., n. s., 155.9 w. 4th av., 25x100.  
 M. K. Barker to Hannah Warren.....1,500  
 CLERMONT av., e. s., 225.8 s. Willoughby av.,  
 22x200. J. H. Townsend to Cora N. Camp-  
 bell.....19,500  
 LAFAYETTE av. & Navy st., s. e. cor., 20.6½  
 x85.10. Mic. Goodwin to Mic. McAleer.....2,000  
 WASHINGTON st., n. s., 152.3½ s. Baltic st.,  
 25x56.10x64.5x25x60.8x62.½. A. H. Rath-  
 bone to R. H. Russell.....5,000  
 WASHINGTON av., e. s., 187.3½ s. Baltic st.,  
 25x51.7x59.2x25x64.5x66.10. A. H.  
 Rathbone to R. H. Russell.....5,000  
 3D av. & 8th st., n. e. cor., 200x160.9x180x  
 35x130x125. Thomas Clifford to H. E.  
 Steneck.....12,000  
 SAME land. V. R. A. Chaulet to Thomas  
 Clifford.....12,000  
 5TH av., e. s., 28 s. 6th st., 18x75. Robt.  
 Warren to M. K. Barker.....4,500  
 Lot 2, J. Moser & J. Thürsby map. Peter  
 Clark to Pat. McCann.....5,000  
 Lot 24, Block 13, Hunterly farm map. W.  
 H. Kahrs to Carl Bobrecht.....1,100  
 Lots 55, 56, J. F. & E. P. Delaplaine map.  
 Valeno Lauzerotti to Giuseppe Lauzerotti nom.  
 SAME land. Giuseppe Lauzerotti to Margaret  
 A. Lauzerotti.....nom.

## October 8th.

ADELPHI st., e. s., 458 n. Atlantic av., 25x  
 75x26.9½x84. R. C. Addy to Jno. Bruns-  
 kill.....nom.  
 SAME land. Jno. Brunskill to Charity S.  
 Addy.....nom.  
 BOLIVAR st., n. s., 94.9 w. Canton st., 25.1½  
 x100x25x100. Jno. Holleron to Denis  
 Brown.....2,000  
 BOND st., e. s., 25 n. Douglass st., 25x100.  
 Pat. McCleary to Bridget Boyle.....8,500  
 CARROLL & Van Brunt st., s. e. cor., 20x60.  
 Edw. Freel to Thomas McCann.....10,000  
 FRONT st., s. s., 196.8 w. Bridge st., 23.4x  
 87. Henry Crummey to Thos. Whit-  
 aker.....5,000  
 FULTON & Henry sts., s. cor., 23.11x55.9  
 x60.11x60. W. R. Gracie to Edw.  
 Evans (½ part).....2,500  
 FURMAN place, e. s., 709.10 n. B'klyn & Ja-  
 maica Turnpike, 75x126.4. P. Campbell  
 (Shff.) to Wm. S. Conant.....860  
 GRAND st., s. s., 75 w. Ewen st., 25x100.  
 Egbert Rinehart to Margaret Dean.....10,000  
 JEFFERSON st., s. s., 250 e. Stuyvesant av.,  
 25x197.10x21.2x3.11x200. H. S. G. Young  
 to Wm. Nowlan.....900  
 LYNCH st., s. s., 80 w. Lee av., 40x100. S.  
 F. Conselyea to Jos. H. Tuck.....4,800  
 MYRTLE st., n. s., 200 e. Cypress av., 25x  
 100. D. J. Molloy to Pat. Walsh.....250  
 MADISON st., s. s., 202.9 e. Classon av., 60x  
 63.2x87.6. Mary E. McKee to J. J. Wal-  
 ker.....1,750  
 MACON st., n. s., 305 w. Tompkins av., 20x  
 100. Eliza A. Huffington to Alfred Mo-  
 sher.....2,200  
 QUINCY st., s. s., 320 e. Classon av., 27x100.  
 W. B. Hunter to Eliza A. White.....2,000  
 RYERSON st., w. s., 122 s. Myrtle av., 20x100.  
 Edw. Brady to Bridget Brady.....5,150  
 RIVER st. & Bedford av., n. e. cor., 14.5½x  
 83x6.11. Wm. Sweeney to J. H. Tuck.....300  
 SMITH st., e. s., 103 s. Meeker av., 24x100.  
 Geo. Doyle to Jas. McKearan.....900  
 SMITH st., e. s., 49.6½ n. Livingston st., 26  
 x104. Cynthia H. Durkee to R. H.  
 Hooley.....22,000  
 WYCKOFF st. & Grand av., s. e. cor., 40x  
 100. P. Campbell (Shff.) to Moses Smith.....125  
 BALTIMORE & Eldert avs., s. w. cor., 75.7½x100.  
 Jas. Mahoney to Dan'l Mahoney.....500  
 BUFFALO av., w. s., 52.9½ n. Baltic st., 25x  
 100.—Baltic st., n. s., 150 w. Buffalo av.,  
 25x100. Anna Mackey to Wm. Thomp-  
 son.....1,000



CLASSON av., w. s., 180 n. Lafayette av., 20  
x100. And. Miller to Jane Brooks...8,000  
PUTNAM av., n. s., 200 e. Classon av., 21x  
130x33x143. E. R. Robinson to Denis  
McCarty...1,200  
DEKALB av., s. s., 80 w. Yates av., 20x100.  
Bridget Boyle to Pat. McCleary...4,600  
EVERGREEN av. & Stockholm st., n. e. cor.,  
100x150. Wm. Porter, Sr., to H. A.  
Dows...3,750  
3d av., e. s., 39.10 s. 11th st., 39.6x65. C.  
H. Winchester to Eliz. J. Norris...10,000  
Lots 259, 260, R. Berry map.—Lot 258, R.  
Berry map (part). Jas. E. Nolan to Pat.  
Carroll...1,000  
Lot 52, Block J., G. & W. Post map. Sarah  
Hayre to W. C. B. Thornton...520

October 9th.

BRIDGE st., w. s., 38 s. Tillary st., 22x80.1.  
Ruth M. Gilbert to H. V. Degen...8,000  
BUTLER st., n. s., 169.6 e. Schenectady av.,  
64.10x70x61.1x42. Fred. Baker to J. R.  
Kennedy...350  
BROADWAY, n. s., 25 e. Butler av., 50x100.  
C. R. Hawkes to Wm. Wittenberg...2,000  
BERGEN st., s. s., 453.3 e. Carlton av., 25x  
94.9x30.9x76.3. Sarah Onderdonk to C.  
F. Schierloh...1,250  
DEAN st., n. s., 250 w. Underhill av., 6.2x  
43.6x7x36. Ann Morehouse to B. P.  
Sturges (Q. C.)...nom.  
HERKIMER st., n. s., 280 w. Troy av., 20x  
100. Charles Hunt to A. J. Leader...1,000  
HOYT st., e. s., 60 s. President st., 20x68.  
Mary E. Sheldon to Emeline F. Lock-  
wood...5,000  
JACKSON st., n. s., 75 w. Smith st., 25x157x  
26.8x166.4. Jas. McLaughlin to Jacob  
Petri...2,810  
MONROE st., w. s., 175 s. Bay av., 37.6x90.  
Thomas Webber to Cath. Marks...400  
MADISON st., n. s., 306.3 w. Bedford av., 18x  
100. Jno. Phair to Wm. Graham...8,000  
MYRTLE st., s. e. s., 875 n. e. Central av., 18x6  
x97x25x100. Cath. L. Comfort to Jno.  
Meltzer...375  
PACIFIC st., s. s., 175 w. Underhill av., 100x  
100x25x117.5x75x217.5. B. P. Sturges to  
Francis McNeely...15,000  
VAN BUREN st., n. s., 202.8 e. Tompkins av.,  
47.4x100x5x100x3x200. F. D. Mason to  
Chas. Isbill...835  
WYCKOFF st., s. s., 80 w. Carlton av., 20x81.  
H. V. Degin to Ruth M. Gilbert...12,625  
SOUTH 3d st., n. s., 175 e. 2d st., 25x75.—  
2d st., e. s., 99 n. Land J. Miller, 270x—  
—North 8th & 1st sts., n. e. cor., 105x100  
x55x100x150.—South 3d st., n. s., 75 e.  
2d st., 25x75. Jno. Loughlin to St. Peter  
& Paul's Church of Brooklyn, E. D.—nom.  
SOUTH 9TH st., s. s., Lot 29, Jac. Berry map.  
Mary A. Mallory to David Robins...15,000  
17TH st., n. s., 191.8 w. 6th av., 19.2x100.  
Cath. Gallagher to Jno. Gadamer...3,900  
27TH st., s. s., 100 e. 4th av., 17.6x100.2x75x  
100.2x135x278.6.—4th av., w. s., 75.2 s.  
37th st., 50x100. Laura S. Morris to B. F.  
Goodrich (part)...1,000  
39TH st., s. s., 325 e. 6th av., 25x100.2. B.  
F. Goodrich to A. W. Boynton...350  
40TH st., s. s., 250 e. 3d av., 25x100.2. B. F.  
Goodrich to J. P. Morris...3,000  
GATES av., n. s., 44 e. Ralph av., 22x100. D.  
H. Fowler to Jane B. Hyde...1,100  
UNION av., e. s., 50 n. Green st., 25x75.  
Mary Birkett to H. M. Birkett...2,000  
1 ACRE, 1 rood, 27 $\frac{1}{2}$  perches, on the 2d  
Wood road (at Gravesend). Jno. Emmens  
to Eliza Schoonmaker...400

October 11th.

BERGEN st., n. s., 94.5 w. Bond st., 19.5x  
100. Jno. Monas to Sarah Leitch...9,000  
EWEN st., e. s., 50 n. Boerum st., 25x100.  
Geo. Giehl to Fred. Fries...12,000  
EWEN & Withers sts., n. w. cor., 25x100.  
Thos. Gibbons to Esther Shepard...900  
FLOYD st., n. s., 225 e. Throop av., 25x100.  
Margt. Scheibel to Geo. Stark...700  
HALSEY st., s. s., 115.9 w. Stuyvesant av.,  
25x100.6. Willis Gaylord to David H.  
Fowler...800

JEFFERSON st., s. s., 325 e. Lewis av.,  
100x100. Jane E. Jones to John H. Mer-  
win...2,500  
KOSCIUSKO st., n. s., 415 e. Nostrand av.,  
15x100. Saml. Tiebout to Mary E. How-  
ard...3,800  
MADISON st. & Bushwick av., s. e. cor.,  
50x71.10. John Monday to Andreas  
Andre...5,000  
MADISON st., w. s., 100 s. Baltic av., 25x82.  
D. J. Molloy to Cornelius Riley...1,400  
SACKETT & Hicks sts., s. e. cor., 19x100.  
W. H. Heass to Patrick Doyle...11,000  
WALWORTH st., w. s., 207.9 n. Myrtle av.,  
25x100. D. J. Molloy to John McClean...890  
WARREN st., s. s., 99.6 e. Bond st., 0.6x31.2.  
Margaret Pursell to Thos. Lynch...130  
WARREN st., s. s., 99.6 e. Bond st., 0.6x31.2  
x68.10x25x100. Thomas Lynch to John  
A. Horgan...2,500  
1st & Nassau sts., s. w. cor., 75x175. F.  
W. Taber to D. J. Molloy...500  
3d st., s. s., 240 w. Bond st., 20x90. Pas-  
cal Terriault to Hannah McCloskey...6,400  
7TH st., w. s., 74.8 n. N. 1st st., 25x80.  
Thos. Murray to Emily E. Armstrong...3,000  
19TH st., n. e. s., 50 s. e. 7th av., 25x100.  
Charles T. Andrews to F. J. Gillwer...2,000  
ATLANTIC & Smith avs., n. e. cor., 50x88x50x  
91. Chas. W. Russell to D. J. Molloy...2,200  
BEDFORD av., w. s., 525 n. Tillary st.,  
100x100. Samuel Hubbs to Margaret L.  
Voorhees...13,500  
BUTLER av., w. s., 175 s. Fulton av., 25x  
100. Mary J. Curtis to D. J. Molloy...500  
PARK av., n. s., 575 e. Throop av., 25x100.  
Fred. W. Otzen to Ernst Holluagel...712.50  
WILLIAMS av., e. s., 274.5 s. Atlantic av.,  
16.8x100. Lucy M. Stoutenberg to Chas.  
Goetzinger...5,200  
4TH av., w. s., 20 s. Warren st., 20x80.10.  
Coe H. Wise to Thos. Goldow...5,500  
Lot 108, Map of Bellplaine. W. Martiens-  
sen to Louis F. Perlet...150

October 12th.

ELLERY st., n. s., 125 w. Throop av., 25x  
75. Jacob Schoenenberger to Conrad  
Waegelin...950  
HERKIMER st., s. s., 125.4 e. N. Y. av., 24.8  
x185.6. Margaret Graham to Cath. A.  
Graham...2,000  
MILL st., s. s., Lot 474, J. Cole map. Francis  
Shanley to Maria McGann...nom.  
POWERS st., e. s., 150 s. President st., 150x  
100. Chas. Abernethy to Grace Carr...6,500  
PACIFIC st., n. s., 240 e. N. Y. av., 100x100.  
Cornelia W. Lawrence to A. T. Law-  
rence...4,500  
SOUTH 4TH st., n. s., 240 w. 2d st., 20x100.  
A. H. Ritchie to M. H. Frey...nom.  
UNION st., n. e. s., 107 s. e. Nevins st., 25x  
90. Thomas O'Connor to C. F. Tiemann...3,100  
WYCKOFF st. & Graham av., n. e. cor., 20  
x100. Barbara Hesse to J. D. Flam-  
mer...8,000  
10TH st., e. s., 46 n. South 5th st., 23x100.  
Abraham Meserole to Max Levy...1,200  
25TH st. & Atlantic av., 470 e. Vanderbilt  
av., 30x50. W. B. Eginton to Mary  
Eginton...nom.  
38TH st., n. e. s., 454.5 s. e. 8th av., 25x  
100.2. Mary H. Blair to Jno. Maguire...350  
525 e. Classon av., 61 n. Wyckoff st., 31.11x  
70x76.11. Jane E. Jones to Harriet L.  
Packer...300  
BALTIC av., s. s., 52.6 w. Monroe st., 25x100.  
Harriet A. Miller to D. J. Molloy...1,000  
FLUSHING av., s. s., 50 e. Spencer st., 100x  
192.3x50x50x50x142.3. David Karr to  
Sarah A. Drohan...4,000  
FULTON av., s. s., 250 w. Nostrand av., 2.9x  
— C. S. Betts to F. D. Clarke (Q. C.)...nom.  
FULTON av., s. s., 200 w. Nostrand av., 50  
x200. Susan Cook to Mary A. Clarke...1,000  
FULTON av., n. s., 60 e. Grand av., 20x53.11  
x36.4x20x32.1x49.8. Jno. Canvin to Harriet  
Soder...5,500  
SAME land. Harriet Soder to Ellen B.  
Canvin...5,500  
FULTON av., s. s., 209.4 e. Utica av., 16.8x  
100. Jno. Canvin to Harriet Soder...3,400

SAME land. Harriet Soder to Ellen B.  
Canvin...3,500  
MYRTLE av., n. s., 25 e. Steuben st., 25x100.  
J. S. Jackson, Jr., to Samuel Graham...nom.  
YATES av., w. s., 90 n. Fulton av., 27.1x90.  
Jno. Canvin to Harriet Soder...6,000  
SAME land. Harriet Soder to Ellen B.  
Canvin...6,000  
Lot 118, G. Nostrand map. H. A. Rogers  
to Cath. Haughey...1,300  
Lots 306 to 315, Rem Lefferts map. H. G.  
Onderdonk to Chas. Jenkins (Q. C.)...nom.  
Lot 14, G. Schenck map. Gilliam Schenck  
to Jno. McVine...300  
Lots 768 to 772, Hay Scale farm map. Jesse  
Carpenter to J. D. Jackson...nom.

PROJECTED BUILDINGS.

The following plans embrace all that have been  
considered by the Superintendent of Buildings since  
our last:

10TH AV.—E. s., 50 n. 65th st.; one 4 story brick  
second-class dwelling, 25x45; owner, John Dor-  
schel; architect, Louis Berger.  
21ST ST.—S. s., 100 w. 10th av., rear; one three  
story brick stable, 25x45; owner, architect, and  
builder, W. Jones.  
31ST ST.—West, No. 453; one 4 story and base-  
ment brick store and tenement, 25x50; owner,  
J. Stewart; builders, J. Stewart & Son.  
CORNELIA ST.—No. 19; one 4 story brick tene-  
ment, 25x30; owner, G. W. McPherson.  
155TH ST.—N. s., 150 w. 10th av.; one 3 story  
and basement brick first-class dwelling, 42x50;  
owner, C. A. Stoddard; builder, J. A. Hopper.  
127TH ST.—S. s., 200 e. 5th av.; two 3 story and  
basement brown-stone front first-class dwellings, 20  
x45; owners, James Meagher and Thomas Hanson;  
architect, Alexander Wilson; builders, Gibson and  
Owens.  
1ST AV. & 117TH ST.—S. e. cor.; one four story  
brick store and tenement, 25x50; owner, architect,  
and builder, Jeremiah Leamy.  
109TH ST.—S. s., 100 w. 3d av.; one 4 story  
brick store and tenement, 20x40; owner, Maurice  
Dillon; architect, Henry Devoe; builder, M. Co-  
gan.  
125TH ST.—N. s., 125 e. 8th av.; one four story  
brown-stone front store and tenement, 40x65;  
owner, Luther Baldwin.  
WALKER ST.—No. 18; one 5 story free-stone  
front first-class store, 25x95; owner W. Jones;  
architect, S. D. Hatch; builder, W. Jones.  
61ST ST. & LEXINGTON AV.—S. w. cor.; five 4  
story and basement brown-stone front first class  
dwellings, 20x50; owner, John McCool; architect,  
John Sexton; builder, John McCool.  
78TH ST.—N. s., 200 w. 1st av.; one 4 story and  
basement brick first-class dwelling, 25x22; owner,  
Charlotte Wardsworth; builder, J. B. Wards-  
worth.  
EAST 48TH ST.—No. 336, rear; one 4 story brick  
tenement, 25x33; owner, Daniel Cartin; builders,  
McNiff & Co.  
16TH ST.—N. s., 150 e. Av. B; four 5 story brick  
store and tenements, 25x54; owner, N. Seger;  
architect, W. Jose; builder, N. Seger.  
WEST 34TH ST.—Nos. 524, 526, and 528; three 3  
story cor. iron and frame second-class dwellings,  
16.8x34; owner, John Cody; architect and bul-  
der, Charles Brice.

[OFFICIAL.]

PROCEEDINGS OF THE COMMON COUNCIL  
AFFECTING REAL ESTATE.

IN BOARD OF ALDERMEN.  
THURSDAY, October 7, 1863.

EIGHTIETH STREET, EAST.  
Petition of residents and persons doing business in the  
vicinity, for the building of a dock at East Eightieth  
street, East river.  
Introduced by Alderman Farley, and referred to the  
Committee on Wharves, Piers, and Slips.

EIGHTY-THIRD STREET.  
Resolved, That Eighty-third street, from Third to  
Fourth avenue, be paved with Nicholson pavement, in  
accordance with specifications on file in the office of the  
Clerk of the Common Council, and that all crosswalks  
parallel with the line of said pavement, at the intersect-  
ing streets, and transversely therewith at the commence-  
ment and termination thereof, and also at all intersections  
now paved with Belgian or stone pavement, be laid or  
relaid, under the direction of the Croton Aqueduct De-  
partment; and that the accompanying ordinance there  
for be adopted.  
Introduced by Alderman O'Brien, and laid over.

## FIRST AVENUE.

Resolved, That First avenue, from Houston street to Fourteenth street, be paved with Belgian or trapblock pavement, and that at the several intersecting streets and avenues crosswalks be laid where not now laid, and relaid where those now laid are, in the opinion of the Croton Aqueduct Board, not in good repair, or are not upon a grade adapted to the grade of the proposed new pavement, under the direction of the Croton Aqueduct Department; and that the accompanying ordinance therefor be adopted.

Received from the Board of Assistant Aldermen, and laid over.

Resolved, That First avenue, from Fourteenth street to Twenty-sixth street, be paved with Belgian or trapblock pavement, and that at the several intersecting streets and avenues crosswalks be laid where not now laid, and relaid where those now laid are, in the opinion of the Croton Aqueduct Board, not in good repair, or are not upon a grade adapted to the grade of the proposed new pavement, under the direction of the Croton Aqueduct Department; and that the accompanying ordinance therefor be adopted.

Received from the Board of Assistant Aldermen, and laid over.

## FOURTH AVENUE.

Resolved, That permission be and the same is hereby given to Joseph Wehrle to place two gaslamps in front of his premises, Nos. 155 and 157 Fourth avenue, the same to be done under the direction of the Street Commissioner, and to remain during the pleasure of the Common Council.

Introduced by Alderman O'Brien, adopted, and sent to the Board of Assistant Aldermen for concurrence.

## FIFTH AVENUE.

Resolved, That the ordinance heretofore passed by the Common Council, and approved by the Mayor, April 4, 1869, for the paving of Fifth avenue, from Fifty-ninth to Sixty-ninth street, be and it is hereby amended by striking out the words "Sixty-ninth street," and inserting in lieu thereof the words "Sixty-eighth street," and that the ordinance as thus amended be and it is hereby readopted.

Received from the Board of Assistant Aldermen, and referred to the Committee on Street Pavements.

## HUDSON STREET.

Resolved, That a sewer, with the necessary receiving-basins and culverts be built in Hudson street, from Canal to Vestry street, under the direction of the Croton Aqueduct Department, and that the accompanying ordinance therefor be adopted.

Received from the Board of Assistant Aldermen, and laid over.

## NORFOLK STREET.

Remonstrance of property-owners on Norfolk street, between Houston and Stanton streets, against paving said street with Nicolson pavement.

In connection therewith, Alderman O'Brien presented the following resolution:

Resolved, That the resolution and ordinance approved by the Mayor October 5, 1869, for the laying of Nicolson pavement in Norfolk street, from Stanton to Houston street, be and the same is hereby annulled, rescinded, and repealed.

Called up by Alderman O'Brien, and adopted by the following vote:

Affirmative—The President, Aldermen Norton, Cuddy, Ward, O'Brien, Miller, Coulter, McGrath, and McQuade—9.

Negative—Alderman Repper—1.

## ONE HUNDRED AND ELEVENTH STREET.

Resolved, That the Counsel to the Corporation be and he is hereby directed to take the necessary legal measures to have One Hundred and Eleventh street, from Tenth avenue to Eleventh avenue, opened according to law.

Received from the Board of Assistant Aldermen, and laid over.

## ONE HUNDRED AND TWELFTH STREET.

Resolved, That gas mains be laid, lampposts erected, and street lamps lighted, in One Hundred and Twelfth street, from Second avenue to Harlem river, under the direction of the Street Department.

Received from the Board of Assistant Aldermen, and laid over.

## ONE HUNDRED AND TWENTY-FIRST STREET.

Resolved, That One Hundred and Twenty-first street, from Third to Fourth avenue, be paved with Belgian or trapblock pavement, and that at the several intersecting streets and avenues crosswalks be laid where not now laid, and relaid where those now laid are, in the opinion of the Croton Aqueduct Board, not in good repair, or are not upon a grade adapted to the grade of the proposed new pavement, under the direction of the Croton Aqueduct Department; and that the accompanying ordinance therefor be adopted.

Introduced by Alderman McQuade, and laid over.

## ONE HUNDRED AND TWENTY-THIRD STREET.

Resolved, That One Hundred and Twenty-third street, from First avenue to Avenue A, be paved with Belgian or trapblock pavement, and that at the several intersecting streets and avenues crosswalks be laid where not now laid, and relaid where those now laid are, in the opinion of the Croton Aqueduct Board, not in good repair, or are not upon a grade adapted to the grade of the proposed new pavement, under the direction of the Croton Aqueduct Department; and that the accompanying ordinance therefor be adopted.

Introduced by Alderman McQuade, and laid over.

Resolved, That a sewer, with the necessary receiving-basins and culverts, be built in One Hundred and Twenty-third street, from First avenue to Avenue A, under the

direction of the Croton Aqueduct Department; and that the accompanying ordinance therefor be adopted.

Introduced by Alderman McQuade, and laid over.

The President laid before the Board of Aldermen a communication from the Croton Aqueduct Department, stating why Croton mains had not been laid in One Hundred and Twenty-third street, between Fifth and Eighth avenues.

CROTON AQUEDUCT DEPARTMENT,  
NEW YORK, Oct. 1, 1869.

To the Honorable the Common Council:

GENTLEMEN—

The Croton Aqueduct Board respectfully acknowledge the receipt of a resolution from your Honorable Body, directing the laying of water mains in One Hundred and Twenty-third street, between Fifth and Eighth avenues, and herewith beg to submit the following statement of the reason why said mains cannot at this time be laid.

The street is not graded, and is in some parts (particularly between Seventh and Eighth avenues), five or six feet below the established grade; and the pipes, if now laid, would, for this reason, be exposed to every change of weather, and to constant damage by frost. As soon as this necessary work of grading shall be completed, this Board will give the necessary orders for the laying of the pipes, and will see that said work is completed at the earliest possible day.

Very respectfully,

Your obedient servants,

THOS. STEPHENS,

ROBT. L. DAIRAGH,

GEORGE S. GROENE,

Croton Aqueduct Board.

Which was received and ordered on file.

## ONE HUNDRED AND TWENTY-EIGHTH STREET.

Resolved, That One Hundred and Twenty-eighth street, from Second to Third avenue, be paved with Belgian or trapblock pavement, and that at the several intersecting streets and avenues crosswalks be laid where not now laid, and relaid where those now laid are, in the opinion of the Croton Aqueduct Board, not in good repair, or are not upon a grade adapted to the grade of the proposed new pavement, under the direction of the Croton Aqueduct Department; and that the accompanying ordinance therefor be adopted.

Introduced by Alderman McQuade, and laid over.

## SIXTY-NINTH STREET.

Resolved, That Sixty-ninth street, from Broadway to North river, be regulated and graded, the curb and gutter stones set, and the sidewalks flagged a space four feet wide through the centre thereof, where not already done, under the direction of the Street Department; and that the accompanying ordinance therefor be adopted.

Received from the Board of Assistant Aldermen, and laid over.

## SEVENTY-SEVENTH STREET.

Petition of C. Godfrey Gunther, President, and other officers of the German Hospital, that on Seventy-seventh street, between Fourth and Lexington avenues, the sidewalks be flagged and the street paved with Fisk concrete flagging and pavement.

In connection therewith, the following resolution:

Resolved, That the sidewalks on both sides of Seventy-seventh street, from Third to Fourth avenue, be flagged full width with Fisk concrete flagging, where not already done, under the direction of the Street Department; and that the accompanying ordinance therefor be adopted.

Received from the Board of Assistant Aldermen, and laid over.

## SIXTH AVENUE.

Resolved, That a crosswalk be laid from No. 723 Sixth avenue to opposite side of said avenue, under the direction of the Croton Aqueduct Department; and that the accompanying ordinance therefor be adopted.

Introduced by Alderman Coulter, and laid over.

## THIRTY-NINTH STREET.

Resolved, That Thirty-ninth street, from Third to Lexington avenue, be paved with Belgian or trapblock pavement, and that at the several intersecting streets and avenues crosswalks be laid where not now laid, and relaid where those now laid are, in the opinion of the Croton Aqueduct Board, not in good repair, or are not upon a grade adapted to the grade of the proposed new pavement, under the direction of the Croton Aqueduct Department; and that the accompanying ordinance therefor be adopted.

Received from the Board of Assistant Aldermen, and laid over.

## WASHINGTON STREET.

Resolved, That the sidewalk on both sides of Washington street, from Vestry street to Canal street, be flagged full width, where not already done, under the direction of the Street Department, and that the accompanying ordinance therefor be adopted.

Received from the Board of Assistant Aldermen, and laid over.

IN BOARD OF ALDERMEN,  
FRIDAY, October 8, 1869.

## FIFTEENTH STREET.

Resolved, That the Croton Aqueduct Department be and they are hereby authorized and directed to advertise for bids and contract for paving Fifteenth street, from Broadway to Seventh avenue, with wooden pavement, known as the Shaw Foundation pavement, in accordance with the specifications for said pavement now on file in the office of the Clerk of the Common Council, and that a contract therefor be awarded, provided the expense does not exceed five dollars per square yard, the same to be done under the direction of the Croton Aqueduct Department; and that the accompanying ordinance therefor be adopted.

Called up by Alderman Moore, and adopted by the following vote (three-fourths of all the members elected voting in favor thereof):

Affirmative—Alderman Moore, the President, Aldermen Cuddy, Ward, O'Brien, Miller, Cushman, Connor, Repper, Coulter, McGrath, Farley, and McQuade—13.

And sent to the Board of Assistant Aldermen for concurrence.

## FORTY-FIRST STREET.

Resolved, That the sidewalk on north side of Forty-first street, from Broadway to Seventh avenue, be flagged full width, where not already done, under the direction of the Street Department, and that the accompanying ordinance therefor be adopted.

Called up by Alderman Coulter, and concurred in by the following vote (three-fourths of all the members elected voting in favor thereof):

Affirmative—Alderman Moore, the President, Aldermen Norton, Cuddy, Ward, O'Brien, Miller, Cushman, Connor, Repper, Coulter, McGrath, Farley, and McQuade—14.

And sent to the Mayor for approval.

## FORTY-SECOND STREET.

Resolved, That Forty-second street, from Tenth avenue to Hudson river, be paved with Belgian or trapblock pavement, and that at the several intersecting streets and avenues crosswalks be laid where not now laid, and relaid where those now laid are, in the opinion of the Croton Aqueduct Board, not in good repair, or are not upon a grade adapted to the grade of the proposed new pavement, under the direction of the Croton Aqueduct Department; and that the accompanying ordinance therefor be adopted.

Introduced by Alderman Coulter, and laid over.

Resolved, That Forty-second street, from Madison to Lexington avenue, be paved with Nicolson pavement, in accordance with specifications on file in the office of the Clerk of the Common Council, and that all crosswalks parallel with the line of said pavement at the intersecting streets, and transversely therewith at the commencement and termination thereof, and also at all intersections now paved with Belgian or stone pavement, be laid or relaid, under the direction of the Croton Aqueduct Department; and that the accompanying ordinance therefor be adopted.

Called up by Alderman Coulter, and adopted by the following vote (three-fourths of all the members elected voting in favor thereof):

Affirmative—Alderman Moore, the President, Aldermen Norton, Cuddy, Ward, O'Brien, Miller, Cushman, Connor, Repper, Coulter, McGrath, Farley, and McQuade—14.

And sent to the Board of Assistant Aldermen for concurrence.

## FORTY-THIRD STREET.

Resolved, That gasmains be laid, lampposts erected, and street lamps lighted in Forty-third street, between First avenue and Second avenue, under the direction of the Street Department.

Called up by Alderman Repper, and concurred in by the following vote (three-fourths of all the members elected voting in favor thereof):

Affirmative—Alderman Moore, the President, Aldermen Cuddy, Ward, O'Brien, Miller, Cushman, Connor, Repper, Coulter, McGrath, Farley, and McQuade—13.

And sent to the Mayor for approval.

## FORTY-SIXTH STREET.

Resolved, That gasmains be laid, lampposts erected, and street lamps lighted, in Forty-sixth street, between Fourth and Fifth avenues, under the direction of the Street Department.

Called up by Alderman Moore, and adopted by the following vote (three-fourths of all the members elected voting in favor thereof):

Affirmative—Alderman Moore, the President, Aldermen Cuddy, Ward, O'Brien, Miller, Cushman, Connor, Repper, Coulter, McGrath, Farley, and McQuade—13.

And sent to the Board of Assistant Aldermen for concurrence.

## FORTY-SEVENTH STREET.

Resolved, That Forty-seventh street, from Madison to Fifth avenue, be paved with Belgian or trapblock pavement, and that at the several intersecting streets and avenues crosswalks be laid where not now laid, and relaid where those now laid are, in the opinion of the Croton Aqueduct Board, not in good repair, or are not upon a grade adapted to the grade of the proposed new pavement, under the direction of the Croton Aqueduct Department; and that the accompanying ordinance therefor be adopted.

Called up by Alderman Farley, and adopted by the following vote (three-fourths of all the members elected voting in favor thereof):

Affirmative—Alderman Moore, the President, Aldermen Cuddy, Ward, O'Brien, Miller, Cushman, Connor, Repper, Coulter, McGrath, Farley, and McQuade—13.

And sent to the Board of Assistant Aldermen for concurrence.

## FORTY-EIGHTTH STREET.

Resolved, That Forty-eighth street, from Madison to Fifth avenue, be paved with Belgian or trapblock pavement, and that at the several intersecting streets and avenues crosswalks be laid where not now laid, and relaid where those now laid are, in the opinion of the Croton Aqueduct Board, not in good repair, or are not upon a grade adapted to the grade of the proposed new pavement, under the direction of the Croton Aqueduct Department; and that the accompanying ordinance therefor be adopted.

Called up by Alderman Farley, and adopted by the following vote (three-fourths of all the members elected voting in favor thereof):

Affirmative—Alderman Moore, the President, Aldermen Cuddy, Ward, O'Brien, Miller, Cushman, Connor, Repper, Coulter, McGrath, Farley, and McQuade—13.

And sent to the Board of Assistant Aldermen for concurrence.

**FIFTY-THIRD STREET.**

Resolved, That the Street Commissioner be and he is hereby directed to cause gasmains to be laid and lamp-posts fitted up in Fifty-third street, from Fifth to Sixth avenue.

Introduced by Alderman Farley, and laid over.

**FIFTY-NINTH STREET.**

Resolved, That gas lampposts be placed and lamps lighted in Fifty-ninth street, between Fifth and Seventh avenues, under the direction of the Street Commissioner.

Called up by Alderman Miller, and concurred in by the following vote (three-fourths of all the members elected voting in favor thereof):

Affirmative—Alderman Moore, the President, Aldermen Cuddy, Ward, O'Brien, Miller, Cushman, Connor, Repper, Coulter, McGrath, Farley, and McQuade—13.

And sent to the Mayor for approval.

Resolved, That gasmains be laid, lampposts erected, and street lamps lighted in Fifty-ninth street, from Third to Lexington avenue, under the direction of the Street Department.

Called up by Alderman Farley, and adopted by the following vote (three-fourths of all the members elected voting in favor thereof):

Affirmative—Alderman Moore, the President, Aldermen Cuddy, Ward, O'Brien, Miller, Cushman, Connor, Repper, Coulter, McGrath, Farley, and McQuade—13.

And sent to the Board of Assistant Aldermen for concurrence.

**FIRST AVENUE.**

Resolved, That a gaslamp be placed and lighted in front of No. 172 First avenue, under the direction of the Street Commissioner.

Called up by Alderman Connor, and adopted by the following vote (three-fourths of all the members elected voting in favor thereof):

Affirmative—Alderman Moore, the President, Aldermen Norton, Cuddy, Ward, O'Brien, Miller, Cushman, Connor, Repper, Coulter, McGrath, Farley, and McQuade—14.

And sent to the Board of Assistant Aldermen for concurrence.

**FIFTH AVENUE.**

Resolved, That on the east side of Fifth avenue, between Thirty-sixth and Thirty-seventh streets, curb and gutter stones be set, and the sidewalks be flagged and relagged full width, where not already done, under the direction of the Croton Aqueduct Department; and that the accompanying ordinance therefor be adopted.

Called up by Alderman O'Brien, and concurred in by the following vote (three-fourths of all the members elected voting in favor thereof):

Affirmative—Alderman Moore, the President, Aldermen Cuddy, Ward, O'Brien, Miller, Cushman, Connor, Repper, Coulter, McGrath, Farley, and McQuade—13.

And sent to the Mayor for approval.

**NINTH STREET, EAST.**

Resolved, That a crosswalk be laid from No. 720 to No. 721 East Ninth street, under the direction of the Croton Aqueduct Department; and that the accompanying ordinance therefor be adopted.

Called up by Alderman Coulter, and concurred in by the following vote (three-fourths of all the members elected voting in favor thereof):

Affirmative—Alderman Moore, the President, Aldermen Cuddy, Ward, O'Brien, Miller, Cushman, Connor, Repper, Coulter, McGrath, Farley, and McQuade—13.

And sent to the Mayor for approval.

**ONE HUNDRED AND FOURTH STREET.**

Resolved, That One Hundred and Fourth street, from Third to Fifth avenues, be regulated and graded, the curb and gutter stones set, and the sidewalks flagged a space four feet wide through the centre thereof, where not already done, under the direction of the Street Department; and that the accompanying ordinance therefor be adopted.

Called up by Alderman McQuade, and adopted by the following vote (three-fourths of all the members elected voting in favor thereof):

Affirmative—Alderman Moore, the President, Aldermen Norton, Cuddy, Ward, O'Brien, Miller, Cushman, Connor, Repper, Coulter, McGrath, Farley, and McQuade—14.

And sent to the Board of Assistant Aldermen for concurrence.

Resolved, That Croton mains be laid in One Hundred and Fourth street, between Third and Fifth avenues, under the direction of the Croton Aqueduct Department.

Called up by Alderman McQuade, and adopted by the following vote (three-fourths of all the members elected voting in favor thereof):

Affirmative—Alderman Moore, the President, Aldermen Norton, Cuddy, Ward, O'Brien, Miller, Cushman, Connor, Repper, Coulter, McGrath, Farley, and McQuade—14.

And sent to the Board of Assistant Aldermen for concurrence.

**ONE HUNDRED AND FIFTY-SIXTH STREET.**

Resolved, That a sewer, with the necessary receiving-basins and culverts, be built in One Hundred and Fifty-sixth street, from Tenth to Eleventh avenues, and in Eleventh avenue, from One Hundred and Fifty-sixth street to One Hundred and Fifty-seventh street, and in One Hundred and Fifty-seventh street to the North river, under the direction of the Croton Aqueduct Department; and that the accompanying ordinance therefor be adopted.

Called up by Alderman McQuade, and adopted by the following vote (three-fourths of all the members elected voting in favor thereof):

Affirmative—Alderman Moore, the President, Aldermen Norton, Cuddy, Ward, O'Brien, Miller, Cushman,

Connor, Repper, Coulter, McGrath, Farley, and McQuade—14.

And sent to the Board of Assistant Aldermen for concurrence.

**SIXTY-FIFTH STREET.**

Resolved, That a sewer, with the necessary receiving-basins and culverts, be built in Sixty-fifth street, between Fourth avenue and Lexington avenue, to connect with sewer in Fourth avenue, under the direction of the Croton Aqueduct Department; and that the accompanying ordinance therefor be adopted.

Called up by Alderman McGrath, and adopted by the following vote (three-fourths of all the members elected voting in favor thereof):

Affirmative—Alderman Moore, the President, Aldermen Cuddy, Ward, O'Brien, Miller, Cushman, Connor, Repper, Coulter, McGrath, Farley, and McQuade—13.

And sent to the Board of Assistant Aldermen for concurrence.

**SIXTY-SIXTH STREET.**

Resolved, That Sixty-sixth street, from First avenue to Avenue A, be regulated and graded, the curb and gutter stones set, and the sidewalks flagged a space four feet wide through the centre thereof, where not already done, under the direction of the Street Department; and that the accompanying ordinance therefor be adopted.

Called up by Alderman Farley, and concurred in by the following vote (three-fourths of all the members elected voting in favor thereof):

Affirmative—Alderman Moore, the President, Aldermen Cuddy, Ward, O'Brien, Miller, Cushman, Connor, Repper, Coulter, McGrath, Farley, and McQuade—13.

And sent to the Mayor for approval.

**SEVENTY-SEVENTH STREET.**

Resolved, That the sidewalks on both sides of Seventy-seventh street, from Third to Fifth avenues, be flagged full width, where not already done, under the direction of the Street Department; and that the accompanying ordinance therefor be adopted.

Called up by Alderman Farley, and adopted by the following vote (three-fourths of all the members elected voting in favor thereof):

Affirmative—Alderman Moore, the President, Aldermen Cuddy, Ward, O'Brien, Miller, Cushman, Connor, Repper, Coulter, McGrath, Farley, and McQuade—13.

And sent to the Board of Assistant Aldermen for concurrence.

Resolved, That Seventy-seventh street, from Third to Fifth avenues, be paved with Belgian or trapblock pavement, and that at the several intersecting streets and avenues crosswalks be laid where not now laid, and relaid where those now laid are, in the opinion of the Croton Aqueduct Board, not in good repair, or are not upon a grade adapted to the grade of the proposed new pavement, under the direction of the Croton Aqueduct Department; and that the accompanying ordinance therefor be adopted.

Called up by Alderman Farley, and adopted by the following vote (three-fourths of all the members elected voting in favor thereof):

Affirmative—Alderman Moore, the President, Aldermen Cuddy, Ward, O'Brien, Miller, Cushman, Connor, Repper, Coulter, McGrath, Farley, and McQuade—13.

And sent to the Board of Assistant Aldermen for concurrence.

**SEVENTH AVENUE.**

Resolved, That a sewer, with the necessary receiving-basins and culverts, be built in Seventh avenue, from Sixteenth street to Twenty-third street, under the direction of the Croton Aqueduct Department; and that the accompanying ordinance therefor be adopted.

Called up by Alderman Miller, and concurred in by the following vote (three-fourths of all the members elected voting in favor thereof):

Affirmative—Alderman Moore, the President, Aldermen Cuddy, Ward, O'Brien, Miller, Cushman, Connor, Repper, Coulter, McGrath, Farley, and McQuade—13.

And sent to the Mayor for approval.

**THIRTY-FIRST STREET.**

Resolved, That on both sides of Thirty-first street, from Lexington avenue to Second avenue, curb and gutter stones be set, and the sidewalks be flagged and relagged full width, where not already done, under the direction of the Street Department, and that the accompanying ordinance therefor be adopted.

Called up by the President, and concurred in by the following vote (three-fourths of all the members elected voting in favor thereof):

Affirmative—Alderman Moore, the President, Aldermen Cuddy, Ward, O'Brien, Miller, Cushman, Connor, Repper, Coulter, McGrath, Farley, and McQuade—13.

And sent to the Mayor for approval.

**IN BOARD OF ALDERMEN,**

MONDAY, October 11, 1869.

**BROOME STREET.**

Resolved, That Broome street, from Broadway to Hudson street, be paved with Belgian or trapblock pavement, and that at the several intersecting streets and avenues crosswalks be laid where not now laid, and relaid where those now laid are, in the opinion of the Croton Aqueduct Board, not in good repair, or are not upon a grade adapted to the grade of the proposed new pavement, under the direction of the Croton Aqueduct Department; and that the accompanying ordinance therefor be adopted.

Introduced by Alderman Norton, and laid over.

**DOMINICK STREET.**

Resolved, That Dominick street, from Clark to Hudson street, be paved with Belgian or trapblock pavement, and that at the several intersecting streets and avenues crosswalks be laid where not now laid, and relaid where those now laid are, in the opinion of the Croton Aqueduct

Board, not in good order, or are not upon a grade adapted to the grade of the proposed new pavement, under the direction of the Croton Aqueduct Department; and that the accompanying ordinance therefor be adopted.

Introduced by Alderman Norton, and laid over.

**EIGHTY-SECOND STREET AND AVENUE A.**

Resolved, That a gas-lamp be placed, and the same lighted, on the southeast corner of Eighty-second street and Avenue A, under the direction of the Street Commissioner.

Introduced by Alderman Farley, and laid over.

**EIGHTY-THIRD STREET.**

Resolved, That Eighty-third street, from Third to Fourth avenue, be paved with Nicolson pavement, in accordance with specifications on file in the office of the Clerk of the Common Council, and that all crosswalks parallel with the line of said pavement at the intersecting streets, and transversely therewith, at the commencement and termination thereof, and also at all intersections now paved with Belgian or stone pavement, be laid or relaid, under the direction of the Croton Aqueduct Department; and that the accompanying ordinance therefor be adopted.

Called up by Alderman O'Brien, and adopted by the following vote (three-fourths of all the members elected voting in favor thereof):

Affirmative—Alderman Moore, the President, Aldermen Cuddy, Ward, O'Brien, Miller, Cushman, Connor, Hardy, Repper, Coulter, McGrath, Farley, and McQuade—14.

And sent to the Board of Assistant Aldermen for concurrence.

**EIGHTY-FOURTH STREET.**

Petition of property-owners on Eighty-fourth street, between Fourth and Fifth avenues, to have the same paved with Belgian pavement.

In connection therewith the following resolution:

Resolved, That Eighty-fourth street, between Fourth and Fifth avenues, be paved with Belgian or trapblock pavement, and that at the several intersecting streets and avenues crosswalks be laid where not now laid, and relaid where those now laid are, in the opinion of the Croton Aqueduct Board, not in good repair, or are not upon a grade adapted to the grade of the proposed new pavement, under the direction of the Croton Aqueduct Department; and that the accompanying ordinance therefor be adopted.

Introduced by Alderman Farley, and laid over.

Resolved, That Eighty-fourth street, from Third avenue to Avenue A, be paved with Belgian or trapblock pavement, and that at the several intersecting streets and avenues crosswalks be laid where not now laid, and relaid where those now laid are, in the opinion of the Croton Aqueduct Board, not in good repair, or are not upon a grade adapted to the grade of the proposed new pavement, under the direction of the Croton Aqueduct Department; and that the accompanying ordinance therefor be adopted.

Called up by Alderman Farley, and concurred in by the following vote (three-fourths of all the members elected voting in favor thereof):

Affirmative—Alderman Moore, the President, Aldermen Cuddy, Ward, O'Brien, Miller, Cushman, Connor, Hardy, Repper, Coulter, McGrath, Farley, and McQuade—14.

And sent to the Mayor for approval.

Resolved, That Eighty-fourth street, between Fourth and Fifth avenues, be paved with Belgian or trapblock pavement, and that at the several intersecting streets and avenues crosswalks be laid where not now laid, and relaid where those now laid are, in the opinion of the Croton Aqueduct Board, not in good repair, or are not upon a grade adapted to the grade of the proposed new pavement, under the direction of the Croton Aqueduct Department; and that the accompanying ordinance therefor be adopted.

Called up by Alderman Farley, and concurred in by the following vote (three-fourths of all the members elected voting in favor thereof):

Affirmative—Alderman Moore, the President, Aldermen Cuddy, Ward, O'Brien, Miller, Cushman, Connor, Hardy, Repper, Coulter, McGrath, Farley, and McQuade—14.

And sent to the Mayor for approval.

**FRONT STREET.**

Resolved, That the lamp-post now standing in front of No. 230 Front street be removed, and placed thirty feet from the above number, under the direction of the Street Commissioner.

Introduced by Alderman Moore, and laid over.

**FORTY-SECOND STREET.**

Resolved, That Forty-second street, from Tenth avenue to Hudson river, be paved with Belgian or trapblock pavement, and that at the several intersecting streets and avenues crosswalks be laid where not now laid, and relaid where those now laid are, in the opinion of the Croton Aqueduct Board, not in good repair, or are not upon a grade adapted to the grade of the proposed new pavement, under the direction of the Croton Aqueduct Department; and that the accompanying ordinance therefor be adopted.

Called up by Alderman Coulter, and adopted by the following vote (three-fourths of all the members elected voting in favor thereof):

Affirmative—Alderman Moore, the President, Aldermen Cuddy, Ward, O'Brien, Miller, Cushman, Connor, Hardy, Repper, Coulter, McGrath, Farley, and McQuade—14.

And sent to the Board of Assistant Aldermen for concurrence.

**FORTY-SIXTH STREET.**

Petition of property-owners on Forty-sixth street, between Fourth and Fifth avenues, to have the same paved with Nicolson pavement.

In connection therewith the following resolution:

Resolved, That Forty-sixth street, between Fourth and Fifth avenues, be paved with Nicolson pavement, in accordance with specifications on file in the office of the Clerk of the Common Council, and that all crosswalks parallel with the line of said pavement, at the intersecting streets, and transversely therewith at the commencement and termination thereof, and also at all intersections now paved with Belgian or stone pavement, be laid or relaid, under the direction of the Croton Aqueduct Department; and that the accompanying ordinance therefor be adopted.

*Introduced by Alderman Farley, and laid over.*

#### FORTY-EIGHTH STREET.

Resolved, That Forty-eighth street, from Third to Fifth avenue, be paved with Belgian or trapblock pavement, and that at the several intersecting streets and avenues crosswalks be laid where not now laid, and relaid where those now laid are, in the opinion of the Croton Aqueduct Board, not in good repair, or are not upon a grade adapted to the grade of the proposed new pavement, under the direction of the Croton Aqueduct Department; and that the accompanying ordinance therefor be adopted.

*Called up by Alderman Farley, and concurred in by the following vote (three-fourths of all the members elected voting in favor thereof):*

Affirmative—Alderman Moore, the President, Aldermen Cuddy, Ward, O'Brien, Miller, Cushman, Connor, Hardy, Repper, Coulter, McGrath, Farley, and McQuade—14.

*And sent to the Mayor for approval.*

Resolved, That gas-mains be laid, lamp-posts erected, and street-lamps lighted, in Forty-eighth street, between Madison and Fifth avenues, under the direction of the Street Department.

*Called up by Alderman Cuddy, and adopted by the following vote (three-fourths of all the members elected voting in favor thereof):*

Affirmative—Alderman Moore, the President, Aldermen Cuddy, Ward, O'Brien, Miller, Cushman, Connor, Hardy, Repper, Coulter, McGrath, Farley, and McQuade—14.

*And sent to the Board of Assistant Aldermen for concurrence.*

#### FIFTY-SECOND STREET.

Resolved, That gas-mains be laid, lamp-posts erected, and street-lamps lighted in Fifty-second street, from First to Second avenue, under the direction of the Street Department.

*Called up by Alderman Farley, and concurred in by the following vote (three-fourths of all the members elected voting in favor thereof):*

Affirmative—Alderman Moore, the President, Aldermen Cuddy, Ward, O'Brien, Miller, Cushman, Connor, Hardy, Repper, Coulter, McGrath, Farley, and McQuade—14.

*And sent to the Mayor for approval.*

#### FIFTY-THIRD STREET.

Resolved, That Fifty-third street, from Fifth to Sixth avenue, be paved with Belgian or trapblock pavement, and that at the several intersecting streets and avenues crosswalks be laid where not now laid, and relaid where those now laid are, in the opinion of the Croton Aqueduct Board, not in good repair, or are not upon a grade adapted to the grade of the proposed new pavement, the same to be done under the direction of the Croton Aqueduct Department; and that the accompanying ordinance therefor be adopted.

*Called up by Alderman Farley, and adopted by the following vote (three-fourths of all the members elected voting in favor thereof):*

Affirmative—Alderman Moore, the President, Aldermen Cuddy, Ward, O'Brien, Miller, Cushman, Connor, Hardy, Repper, Coulter, McGrath, Farley, and McQuade—14.

*And sent to the Board of Assistant Aldermen for concurrence.*

#### FIFTY-FOURTH STREET AND SEVENTH AVENUE.

Resolved, That two gas-lamps be placed in front of the chapel of the Dutch Reformed Church, situated on the corner of Fifty-fourth street and Seventh avenue, the same to be done under the direction of the Street Commissioner.

*Called up by Alderman Repper, and adopted by the following vote (three-fourths of all the members elected voting in favor thereof):*

Affirmative—Alderman Moore, the President, Aldermen Cuddy, Ward, O'Brien, Miller, Cushman, Connor, Hardy, Repper, Coulter, McGrath, Farley, and McQuade—14.

*And sent to the Board of Assistant Aldermen for concurrence.*

#### FIFTH AVENUE.

Resolved, That the ordinance heretofore passed by the Common Council, and approved by the Mayor April 6, 1893, for the paving of Fifth avenue, from Fifty-ninth to Sixty-ninth street, be and it is hereby amended by striking out the words "Sixty-ninth street," and inserting in lieu thereof the words "Sixty-eighth street," and that the ordinance, as thus amended, be and it is hereby re-adopted.

*Concurred in by the following vote (three-fourths of all the members elected voting in favor thereof):*

Affirmative—Alderman Moore, the President, Aldermen Cuddy, Ward, O'Brien, Miller, Cushman, Connor, Hardy, Repper, Coulter, McGrath, Farley, and McQuade—14.

*And sent to the Mayor for approval.*

#### FOURTH AVENUE AND THIRTY-SECOND STREET.

Resolved, That a gas lamp-post be placed on the southeast corner of Fourth avenue and Thirty-second street, under the direction of the Street Commissioner.

*Called up by Alderman O'Brien, and concurred in by the following vote (three-fourths of all the members elected voting in favor thereof):*

Affirmative—Alderman Moore, the President, Aldermen Cuddy, Ward, O'Brien, Miller, Cushman, Connor, Hardy, Repper, Coulter, McGrath, Farley, and McQuade—14.

men Cuddy, Ward, O'Brien, Miller, Cushman, Connor, Hardy, Repper, Coulter, McGrath, Farley, and McQuade—14.

*And sent to the Mayor for approval.*

#### GREENWICH STREET.

Resolved, That a crosswalk be laid across Greenwich street, opposite No. 178, under the direction of the Croton Aqueduct Department; and that the accompanying ordinance therefor be adopted.

*Introduced by Alderman Moore, and laid over.*

#### HARRISON AND WASHINGTON STREETS.

Resolved, That a gaslamp be placed, and the same lighted, on the northeast corner of Harrison and Washington streets, under the direction of the Street Commissioner.

*Received from the Board of Assistant Aldermen, and laid over.*

#### LAFAYETTE PLACE.

Resolved, That Lafayette place, from Great Jones street to Astor place, be paved with Belgian or trapblock pavement, and that at the several intersecting streets and avenues crosswalks be laid where not now laid, and relaid where those now laid are, in the opinion of the Croton Aqueduct Board, not in good repair, or are not upon a grade adapted to the grade of the proposed new pavement, under the direction of the Croton Aqueduct Department; and that the accompanying ordinance therefor be adopted.

*Committee discharged and paper laid over.*

#### LUDLOW STREET.

Resolved, That Ludlow street, between Grand and Broome streets, be paved with Belgian or trapblock pavement, and that at the several intersecting streets and avenues crosswalks be laid where not now laid, and relaid where those now laid are, in the opinion of the Croton Aqueduct Board, not in good repair, or are not upon a grade adapted to the grade of the proposed new pavement, under the direction of the Croton Aqueduct Department; and that the accompanying ordinance therefor be adopted.

*Called up by Alderman O'Brien, and adopted by the following vote (three-fourths of all the members elected voting in favor thereof):*

Affirmative—Alderman Moore, the President, Aldermen Cuddy, Ward, O'Brien, Miller, Cushman, Connor, Hardy, Repper, Coulter, McGrath, Farley, and McQuade—14.

*And sent to the Board of Assistant Aldermen for concurrence.*

#### MADISON AVENUE.

Resolved, That a sewer with the necessary receiving-basins and culverts, be built in Madison avenue, between Eightieth and Eighty-second streets, to connect with sewer in Eightieth street, under the direction of the Croton Aqueduct Department; and that the accompanying ordinance therefor be adopted.

*Called up by Alderman Moore, and adopted by the following vote (three-fourths of all the members elected voting in favor thereof):*

Affirmative—Alderman Moore, the President, Aldermen Cuddy, Ward, O'Brien, Miller, Cushman, Connor, Hardy, Repper, Coulter, McGrath, Farley, and McQuade—14.

*And sent to the Board of Assistant Aldermen for concurrence.*

Resolved, that the Street Commissioner be and he is hereby authorized and directed to have the sidewalks on both sides of Madison avenue, from Forty-second to Fifty-seventh street, flagged a space eight feet wide, where not already done.

*Called up by Alderman Farley, and adopted by the following vote (three-fourths of all the members elected voting in favor thereof):*

Affirmative—Alderman Moore, the President, Aldermen Cuddy, Ward, O'Brien, Miller, Cushman, Connor, Hardy, Repper, Coulter, McGrath, Farley, and McQuade—14.

*And sent to the Board of Assistant Aldermen for concurrence.*

#### MADISON AVENUE AND TWENTY-SEVENTH STREET.

Resolved, That the vacant lot on the southwest corner of Madison avenue and Twenty-seventh street be filled in to the grade of the street with good and wholesome earth, fenced with a close-board fence, and the sidewalks repaired and relaid where not already done, under the direction of the Street Department; and that the accompanying ordinance therefor be adopted.

*Received from the Board of Assistant Aldermen, and laid over.*

#### NINTH AVENUE.

Resolved, That a sewer, with the necessary receiving basins and culverts, be built in Ninth avenue, from Gansevoort street to Thirtieth street, under the direction of the Croton Aqueduct Department, and that the accompanying ordinance therefor be adopted.

*Received from the Board of Assistant Aldermen, and laid over.*

#### OAK STREET.

Resolved, That the Comptroller be and he is hereby authorized and directed to purchase the premises adjoining the Fourth Police Precinct Station-house (being No. 11 Oak street), in order to provide additional accommodations for the police force of said precinct, provided the expense of such purchase does not exceed the sum of thirteen thousand dollars.

*Introduced by the President, and laid over.*

#### ONE HUNDRED AND TWELFTH STREET.

Resolved, That One Hundred and Twelfth street, from First to Second avenue, be regulated and graded, the curb and gutter stones set, and the sidewalks flagged a space four feet wide through the centre thereof, where not already done, under the direction of the Street Department;

and that the accompanying ordinance therefor be adopted.

*Called up by Alderman Connor, and adopted by the following vote (three-fourths of all the members elected voting in favor thereof):*

Affirmative—Alderman Moore, the President, Aldermen Cuddy, Ward, O'Brien, Miller, Cushman, Connor, Hardy, Repper, Coulter, McGrath, Farley, and McQuade—14.

*And sent to the Board of Assistant Aldermen for concurrence.*

Resolved, That One Hundred and Twelfth street, from Second avenue to Harlem river, be regulated and graded, the curb and gutter stones set, and the sidewalks flagged a space four feet wide through the centre thereof, where not already done, under the direction of the Street Department; and that the accompanying ordinance therefor be adopted.

*Called up by Alderman Connor, and concurred in by the following vote (three-fourths of all the members elected voting in favor thereof):*

Affirmative—Alderman Moore, the President, Aldermen Cuddy, Ward, O'Brien, Miller, Cushman, Connor, Hardy, Repper, Coulter, McGrath, Farley, and McQuade—14.

*And sent to the Mayor for approval.*

Resolved, That gasmains be laid, lampposts erected, and street lamps lighted in One Hundred and Twelfth street, from Second avenue to Harlem river, under the direction of the Street Department.

*Called up by Alderman McQuade, and concurred in by the following vote (three-fourths of all the members elected voting in favor thereof):*

Affirmative—Alderman Moore, the President, Aldermen Cuddy, Ward, O'Brien, Miller, Cushman, Connor, Hardy, Repper, Coulter, McGrath, Farley, and McQuade—14.

*And sent to the Mayor for approval.*

#### ONE HUNDRED AND TWENTY-FIRST STREET.

Resolved, That One Hundred and Twenty-first street, from Second to Third avenue, be paved with Belgian or trapblock pavement, and that at the several intersecting streets and avenues crosswalks be laid where not now laid, and relaid where those now laid are, in the opinion of the Croton Aqueduct Board, not in good repair, or are not upon a grade adapted to the grade of the proposed new pavement, under the direction of the Croton Aqueduct Department; and that the accompanying ordinance therefor be adopted.

*Called up by Alderman Connor, and adopted by the following vote (three-fourths of all the members elected voting in favor thereof):*

Affirmative—Alderman Moore, the President, Aldermen Cuddy, Ward, O'Brien, Miller, Cushman, Connor, Hardy, Repper, Coulter, McGrath, Farley, and McQuade—14.

*And sent to the Board of Assistant Aldermen for concurrence.*

Resolved, That One Hundred and Twenty-first street, from Third to Fourth avenue, be paved with Belgian or trapblock pavement, and that at the several intersecting streets and avenues crosswalks be laid where not now laid, and relaid where those now laid are, in the opinion of the Croton Aqueduct Board, not in good repair, or are not upon a grade adapted to the grade of the proposed new pavement, under the direction of the Croton Aqueduct Department; and that the accompanying ordinance therefor be adopted.

*Called up by Alderman McQuade, and adopted by the following vote (three-fourths of all the members elected voting in favor thereof):*

Affirmative—Alderman Moore, the President, Aldermen Cuddy, Ward, O'Brien, Miller, Cushman, Connor, Hardy, Repper, Coulter, McGrath, Farley, and McQuade—14.

*And sent to the Board of Assistant Aldermen for concurrence.*

#### ONE HUNDRED AND TWENTY-THIRD STREET.

Resolved, That One Hundred and Twenty-third street, from First avenue to Avenue A, be paved with Belgian or trapblock pavement, and that at the several intersecting streets and avenues crosswalks be laid where not now laid, and relaid where those now laid are, in the opinion of the Croton Aqueduct Board, not in good repair, or are not upon a grade adapted to the grade of the proposed new pavement, under the direction of the Croton Aqueduct Department; and that the accompanying ordinance therefor be adopted.

*Called up by Alderman McQuade, and adopted by the following vote (three-fourths of all the members elected voting in favor thereof):*

Affirmative—Alderman Moore, the President, Aldermen Cuddy, Ward, O'Brien, Miller, Cushman, Connor, Hardy, Repper, Coulter, McGrath, Farley, and McQuade—14.

*And sent to the Board of Assistant Aldermen for concurrence.*

Resolved, That the Street Commissioner be and he is hereby authorized and directed to have a pier of the usual dimensions built at the foot of One Hundred and Twenty-third street, Harlem river, the same to extend to the Harbor Commissioners' line.

*Committee discharged and paper laid over.*

#### PINE STREET.

Resolved, That permission be and is hereby given to W. W. Thompson, to construct a vault under the sidewalk of building No. 168 Pearl street, corner of Pine street, said vault to be on the Pine street side of the building, and to be twenty-five feet long, by seven feet six inches wide, to be constructed under the supervision of the Croton Board.

*Introduced by Alderman Moore, and laid over.*

#### SIXTY-NINTH STREET.

Resolved, That Sixty-ninth street, from Broadway to North river, be regulated and graded, the curb and gutter stones set, and the sidewalks flagged a space four feet



wide through the centre thereof, where not already done, under the direction of the Street Department; and that the accompanying ordinance therefor be adopted.

*Called up by Alderman Cuddy, and concurred in by the following vote (three-fourths of all the members elected voting in favor thereof):*

Affirmative—Alderman Moore, the President, Alderman Cuddy, Ward, O'Brien, Miller, Cushman, Connor, Hardy, Repper, Coulter, McGrath, Farley, and McQuade—14.

And sent to the Mayor for approval.

#### SEVENTY-FIRST STREET.

Resolved, That the time for the completion of the contract for building sewer in Seventy-first street, between the Eighth and Tenth avenues, be and the same is hereby extended until November 1, 1899.

*Introduced by Alderman Connor, and laid over.*

#### SEVENTY-FIFTH STREET.

Resolved, That permission be and the same is hereby given to the property-owners on Seventy-fifth street, between the Boulevard and the Eleventh avenue, to regulate and grade that portion of said street, and also to set curb and gutter stones, and flag sidewalks four feet wide, the same to be done at their own expense, and under the direction of the Street Commissioner.

Received from the Board of Assistant Aldermen, and laid over.

#### SIXTH AVENUE.

Resolved, That a crosswalk be laid from No. 723 Sixth avenue to opposite side of said avenue, under the direction of the Croton Aqueduct Department; and that the accompanying ordinance therefor be adopted.

*Called up by Alderman McGrath, and adopted by the following vote (three-fourths of all the members elected voting in favor thereof):*

Affirmative—Alderman Moore, the President, Aldermen Cuddy, Ward, O'Brien, Miller, Cushman, Connor, Hardy, Repper, Coulter, McGrath, Farley, and McQuade—14.

And sent to the Board of Assistant Aldermen for concurrence.

#### THOMPSON STREET.

Resolved, That Thompson street, its entire length, (except the space between the railroad tracks), be paved with Belgian or trapblock pavement, and that at the several intersecting streets and avenues crosswalks be laid where not now laid, and relaid where those now laid are, in the opinion of the Croton Aqueduct Board, not in good repair, or are not upon a grade adapted to the grade of the proposed new pavement, under the direction of the Croton Aqueduct Department; and that the accompanying ordinance therefor be adopted.

*Introduced by Alderman Norton, and laid over.*

#### TENTH STREET.

Resolved, That two gas-lamps be placed in front of St. Bridget's School, situated in East Tenth street, No. 315; the same to be done under the direction of the Street Commissioner.

*Introduced by Alderman Connor, and laid over.*

#### THIRTIETH STREET.

Resolved, That a street lamp be placed and lighted in front of No. 232 West Thirtieth street, under the direction of the Street Commissioner.

Received from the Board of Assistant Aldermen, and laid over.

Resolved, That two gas-lamps be placed and lighted on the stoop of the Twenty-ninth Precinct Station-house, in Thirtieth street, between Sixth and Seventh avenues, under the direction of the Street Commissioner.

Received from the Board of Assistant Aldermen, and laid over.

#### THIRTY-FIFTH STREET.

Resolved, That Thirty-fifth street, from Eleventh to Twelfth avenue, be regulated and graded, the curb and gutter stones set where not already done, under the direction of the Street Department; and that the accompanying ordinance therefor be adopted.

Received from the Board of Assistant Aldermen, and laid over.

#### TENTH AVENUE.

Resolved, That permission be and is hereby given to Robert Greacen to flag the sidewalk in front of his premises on Tenth avenue, between One Hundred and Fifty-ninth and One Hundred and Sixtieth streets, the same to be done at his own expense, and under the direction of the Street Commissioner.

*Introduced by Alderman Hardy, adopted, and sent to the Board of Aldermen for concurrence.*

#### WALL STREET.

Resolved, That a crosswalk be laid and relaid across Wall street, at the intersection of Water street, under the direction of the Croton Aqueduct Department; and that the accompanying ordinance therefor be adopted.

*Called up by Alderman Moore, and adopted by the following vote (three-fourths of all the members elected voting in favor thereof):*

Affirmative—Alderman Moore, the President, Aldermen Cuddy, Ward, O'Brien, Miller, Cushman, Connor, Hardy, Repper, Coulter, McGrath, Farley, and McQuade—14.

And sent to the Board of Assistant Aldermen for concurrence.

#### WAVERLY PLACE.

Resolved, That Waverly Place, from Broadway to Sixth avenue, be paved with Nicolson pavement, in accordance with specifications on file in the office of the Clerk of the Common Council, and that all crosswalks parallel with the line of said pavement, at the intersecting streets, and transversely therewith at the commencement and termination thereof, and also at all intersections now paved with Belgian or stone pavement, be laid or relaid, under the direction of the Croton Aqueduct Department; and that the accompanying ordinance therefor be adopted.

*Introduced by Alderman Connor, and laid over.*

#### WHITEHALL STREET.

Resolved, That a crosswalk be laid across Whitehall street, opposite No. 43, under the direction of the Croton Aqueduct Department; and that the accompanying ordinance therefor be adopted.

*Introduced by Alderman Moore, and laid over.*

#### IN BOARD OF ASSISTANT ALDERMEN,

FRIDAY, October 8, 1899.

#### AVENUE A.

(See Twentieth street.)

#### BROOME STREET.

Resolved, That the sidewalk in front of No. 539 Broome street be flagged full width, where not already done, under the direction of the Street Department, and that the accompanying ordinance therefor be adopted.

*Introduced by Assistant Alderman Robinson, and laid over.*

#### CHAMBERS STREET.

Resolved, That two gas-lamps be placed and lighted in front of Nos. 129 and 131 Chambers street, under the direction of the Street Commissioner.

*Introduced by Assistant Alderman Healy, and laid over.*

#### FIFTEENTH STREET.

Resolved, That the Croton Aqueduct Department be and they are hereby authorized and directed to advertise for bids, and contract for paving Fifteenth street, from Broadway to Seventh avenue, with wooden pavement, known as the Stow Foundation pavement, in accordance with the specifications for said pavement now on file in the office of the Clerk of the Common Council, and that a contract therefor be awarded, provided the expense does not exceed five dollars per square yard, the same to be done under the direction of the Croton Aqueduct Department; and that the accompanying ordinance therefor be adopted.

Received from the Board of Aldermen, and laid over.

#### FIFTY-FIFTH STREET.

(See Twentieth street.)

#### FORTIETH STREET, EAST.

Resolved, That a gas-lamp be placed in front of No. 306 East Fortieth street, under the direction of the Street Commissioner.

*Called up by Assistant Alderman Bryan Reilly and concurred in by the following vote (three-fourths of all the members elected voting in favor thereof):*

Affirmative—Assistant Aldermen Healy, Lysaght, the President, Assistant Aldermen Bryan Reilly, Robinson, Hill, Hampson, Welch, Culkin, Hoffman, Daly, Gibney, John Reilly, Pettit, Houghton, Cregier, O'Neil, Jackson, and Cunningham—19.

Negative—Assistant Aldermen Pinckney and Roberts—2.

And sent to the Mayor for approval.

#### FORTIETH STREET.

Resolved, That Croton mains be laid in Fortieth street, from the Tenth to the Eleventh avenue, under the direction of the Croton Aqueduct Department.

*Called up by Assistant Aldermen Houghton, and concurred in by the following vote (three-fourths of all the members elected voting in favor thereof):*

Affirmative—Assistant Aldermen Healy, Lysaght, the President, Assistant Aldermen Robinson, Hill, Hampson, Welch, Culkin, Hoffman, Pinckney, Daly, Gibney, John Reilly, Pettit, Houghton, Cregier, O'Neil, Jackson, Cunningham, and Roberts—20.

And sent to the Mayor for approval.

#### FIFTY-SIXTH STREET.

Resolved, That Fifty-sixth street, between Fifth and Sixth avenues, be paved with Nicolson pavement, in accordance with specifications on file in the office of the Clerk of the Common Council, and that all crosswalks parallel with the line of said pavement, at the intersecting streets, and transversely therewith at the commencement and termination thereof, and also at all intersections now paved with Belgian or stone pavement, be laid or relaid under the direction of the Croton Aqueduct Department; and that the accompanying ordinance therefor be adopted.

*Called up by Assistant Aldermen Cregier, and concurred in by the following vote (three-fourths of all the members elected voting in favor thereof):*

Affirmative—Assistant Aldermen Healy, Lysaght, the President, Assistant Aldermen Robinson, Hill, Hampson, Welch, Culkin, Hoffman, Daly, Gibney, John Reilly, Pettit, Houghton, O'Neil, Jackson, and Cunningham—17.

Negative—Assistant Aldermen Pinckney, Cregier, and Roberts—3.

And sent to the Mayor for approval.

#### FIFTY-SIXTH STREET.

Resolved, That Fifty-sixth street, from Ninth to Tenth avenue, be paved with Belgian or trapblock pavement, and that at the several intersecting streets and avenues crosswalks be laid where not now laid, and relaid where those now laid are, in the opinion of the Croton Aqueduct Board, not in good repair, or are not upon a grade adapted to the grade of the proposed new pavement, under the direction of the Croton Aqueduct Department; and that the accompanying ordinance therefor be adopted.

*Introduced by Assistant Alderman Culkin, and laid over.*

#### FIFTY-NINTH STREET.

Resolved, That Fifty-ninth street, between Third and Fifth avenues, be regulated and graded, the curb and gutter stones set, and the sidewalks flagged a space four feet wide through the centre thereof, where not already done, under the direction of the Street Department; and that the accompanying ordinance therefor be adopted.

Received from the Board of Aldermen, and laid over.

#### FIRST AVENUE.

Resolved, That First avenue, from Twenty-sixth to Fortieth street, be paved with Belgian or trapblock pavement, and that at the several intersecting streets and avenues crosswalks be laid where not now laid, and relaid where those now laid are, in the opinion of the Croton Aqueduct Board, not in good repair, or not upon a grade adapted to the grade of the proposed new pavement under the direction of the Croton Aqueduct Department; and that the accompanying ordinance therefor be adopted.

*Introduced by Assistant Alderman O'Neil, and laid over.*

Resolved, That gas-mains be laid, lamp-posts erected, and street lamps lighted in First avenue, from Seventy-first to Seventy-ninth street, under the direction of the Street Department.

*Introduced by Assistant Alderman O'Neil, and laid over.*

#### FOURTH AVENUE.

Resolved, That two gas-lamps be placed in front of No. 154 Fourth avenue, the same to be done under the direction of the Street Commissioner.

*Called up by Assistant Alderman Hampson and concurred in by the following vote (three-fourths of all the members elected voting in favor thereof):*

Affirmative—Assistant Aldermen Healy, Lysaght, the President, Assistant Aldermen Bryan Reilly, Robinson, Hill, Hampson, Welch, Culkin, Hoffman, Daly, Gibney, John Reilly, Pettit, Houghton, Cregier, O'Neil, Jackson, and Cunningham—19.

Negative—Assistant Aldermen Pinckney and Roberts—2.

And sent to the Mayor for approval.

Resolved, That permission be and the same is hereby given to Joseph Wehrle to place two gas-lamps in front of his premises, Nos. 155 and 157 Fourth avenue, the same to be done under the direction of the Street Commissioner, and to remain during the pleasure of the Common Council.

Received from the Board of Aldermen, concurred in, and sent to the Mayor for approval.

#### GRAND STREET.

Resolved, That permission be and the same is hereby given to the New Amsterdam Savings Bank to erect a portico in front of their building, No. 403 Grand street, such permission to remain only during the pleasure of the Common Council.

*Called up by Assistant Alderman Hill by the following vote (three-fourths of all the members elected voting in favor thereof):*

Affirmative—Assistant Aldermen Healy, Lysaght, the President, Assistant Aldermen Bryan Reilly, Robinson, Hill, Hampson, Culkin, Hoffman, Pinckney, Daly, Gibney, John Reilly, Pettit, Houghton, Cregier, O'Neil, Jackson, Cunningham, and Roberts—20.

Negative—Assistant Alderman Welch—1.

And sent to the Mayor for approval.

#### HARRISON AND WASHINGTON STREETS.

Resolved, That a gas-lamp be placed, and the same lighted, on the northeast corner of Harrison and Washington streets, under the direction of the Street Commissioner.

*Called up by Assistant Alderman Healy and adopted by the following vote (three-fourths of all the members elected voting in favor thereof):*

Affirmative—Assistant Aldermen Healy, Lysaght, the President, Assistant Aldermen Bryan Reilly, Robinson, Hill, Hampson, Welch, Culkin, Hoffman, Pinckney, Daly, Gibney, John Reilly, Pettit, Houghton, Cregier, O'Neil, Jackson, and Cunningham—19.

Negative—Assistant Aldermen Pinckney and Roberts—2.

And sent to the Board of Aldermen for concurrence.

#### HOUSTON STREET.

Resolved, That Houston street, from west side of Lewis street to the ferry (except that portion between the railroad tracks) be paved with Belgian or trapblock pavement, and that at the several intersecting streets and avenues crosswalks be laid where not now laid, and relaid where those now laid are, in the opinion of the Croton Aqueduct Board, not in good repair, or are not upon a grade adapted to the grade of the proposed new pavement, under the direction of the Croton Aqueduct Department; and that the accompanying ordinance therefor be adopted.

*Called up by Assistant Alderman Welch and concurred in by the following vote (three-fourths of all the members elected voting in favor thereof):*

Affirmative—Assistant Aldermen Healy, Lysaght, the President, Assistant Aldermen Bryan Reilly, Robinson, Hill, Hampson, Welch, Culkin, Hoffman, Pinckney, Daly, Gibney, John Reilly, Pettit, Houghton, Cregier, O'Neil, Jackson, Cunningham, and Roberts—21.

And sent to the Mayor for approval.

#### LAURENS STREET.

Resolved, That Laurens street, from Canal street to Waverly place, be regulated and graded, in accordance with the red lines on the accompanying map, the curb and gutter stones set, and the sidewalks flagged full width, where not already done, when said street shall be widened, under the direction of the Street Department; and that the accompanying ordinance therefor be adopted.

*Called up by Assistant Alderman Robinson and lost by the following vote (three-fourths of all the members elected not voting in favor thereof):*

Affirmative—The President, Assistant Aldermen Robinson, Hill, Welch, Culkin, Hoffman, Pettit, O'Neil, Cunningham, and Roberts—10.

Negative—Assistant Aldermen Healy, Lysaght, Bryan Reilly, Hampson, Pinckney, Daly, Gibney, John Reilly, Houghton, Cregier, and Jackson—11.

Subsequently reconsidered and laid over.

#### MAIDEN LANE.

(See Twentieth street.)

## MAIDEN LANE.

Resolved, That the Croton Aqueduct Department be and they are hereby authorized and directed to advertise for bids, and contract for paving Maiden lane with wooden pavement, known as the Slow Foundation Pavement, in accordance with the specifications for said pavement now on file in the office of the Clerk of the Common Council, and that a contract therefor be awarded, provided the expense does not exceed five dollars per square yard, the same to be done under the direction of the Croton Aqueduct Department; and that the accompanying ordinance therefor be adopted.

*Called up* by Assistant Alderman John Reilly, and concurred in by the following vote (three-fourths of all the members elected voting in favor thereof):

Affirmative—Assistant Aldermen Healy, Lysaght, the President, Assistant Aldermen Robinson, Hill, Hampson, Welch, Culkin, Hoffman, Pinckney, Daly, Gibney, John Reilly, Pettit, Haughton, O'Neil, Jackson, and Cunningham—17.

Negative—Assistant Aldermen Pinckney, Cregier, and Roberts—3.

And sent to the Mayor for approval.

## MADISON AVENUE AND TWENTY-SEVENTH STREET.

Resolved, That the vacant lot on the southwest corner of Madison avenue and Twenty-seventh street be filled in to the grade of the street with good and wholesome earth, fenced with a close-board fence, and the sidewalks repaired and relagged where not already done, under the direction of the Street Department; and that the accompanying ordinance therefor be adopted.

*Called up* by Assistant Alderman Bryan Reilly, and adopted by the following vote (three-fourths of all the members elected voting in favor thereof):

Affirmative—Assistant Aldermen Healy, Lysaght, the President, Assistant Aldermen Bryan Reilly, Robinson, Hill, Hampson, Welch, Culkin, Hoffman, Pinckney, Daly, Gibney, John Reilly, Pettit, Haughton, Cregier, O'Neil, Jackson, Cunningham, and Roberts—21.

And sent to the Board of Aldermen for concurrence.

## NORFOLK STREET.

Remonstrance of property-owners on Norfolk street, between Houston and Stanton streets, against paving said street with Nicolson pavement.

In connection therewith, the following resolution:

Resolved, That the resolution and ordinance approved by the Mayor October 5, 1889, for the laying of Nicolson pavement in Norfolk street, from Stanton to Houston street, be and the same is hereby annulled, rescinded, and repealed.

Received from the Board of Aldermen, adopted, and sent to the Mayor for approval.

## NINETEENTH STREET.

Resolved, That Nineteenth street, between Avenue A and East river, curb and gutter stones be set, and reset, where not already done, under the direction of the Street Department; and that the accompanying ordinance therefor be adopted.

*Called up* by Assistant Alderman Healy, and concurred in by the following vote (three-fourths of all the members elected voting in favor thereof):

Affirmative—Assistant Aldermen Healy, Lysaght, the President, Assistant Aldermen Bryan Reilly, Robinson, Hill, Hampson, Welch, Culkin, Hoffman, Pinckney, Daly, Gibney, John Reilly, Pettit, Haughton, Cregier, O'Neil, Jackson, Cunningham, and Roberts—21.

And sent to the Mayor for approval.

## NINTH AVENUE.

Resolved, That a sewer, with the necessary receiving-basins and culverts, be built in Ninth avenue, from Gansevoort street to Thirtieth street, under the direction of the Croton Aqueduct Department, and that the accompanying ordinance therefor be adopted.

*Called up* by Assistant Alderman Culkin, and adopted by the following vote (three-fourths of all the members elected voting in favor thereof):

Affirmative—Assistant Aldermen Healy, Lysaght, the President, Assistant Aldermen Bryan Reilly, Robinson, Hill, Hampson, Welch, Culkin, Hoffman, Pinckney, Daly, Gibney, John Reilly, Pettit, Haughton, Cregier, O'Neil, Jackson, Cunningham, and Roberts—21.

And sent to the Board of Aldermen for concurrence.

## OLIVER STREET.

Resolved, That two gas-lamps be placed in front of the Mariners' Church, in Oliver street, under the direction of the Street Commissioner.

*Called up* by Assistant Alderman Lysaght, and concurred in by the following vote (three-fourths of all the members elected voting in favor thereof):

Affirmative—Assistant Aldermen Healy, Lysaght, the President, Assistant Aldermen Bryan Reilly, Robinson, Hill, Hampson, Welch, Culkin, Hoffman, Pinckney, Daly, Gibney, John Reilly, Pettit, Haughton, Cregier, O'Neil, Jackson, Cunningham, and Roberts—20.

Negative—Assistant Alderman Pinckney—1.

And sent to the Mayor for approval.

## ONE HUNDRED AND FIFTH STREET.

Resolved, That permission be and is hereby given to Michael Nolan, to regulate, grade, set curb and gutter stones, and flag the sidewalk in front of his premises, on the north side of One Hundred and Fifth street, between the Second and Third avenues, under the direction of the Street Commissioner.

Received from the Board of Aldermen, and laid over.

## ONE HUNDRED AND THIRTEENTH STREET.

Resolved, That gas-mains be laid, lamp-posts erected, and street lamps lighted, in One Hundred and Thirteenth street, extending to four hundred feet east of First avenue, under the direction of the Street Department.

*Called up* by Assistant Alderman Roberts and concurred in by the following vote (three-fourths of all the members elected voting in favor thereof):

Affirmative—Assistant Aldermen Healy, Lysaght, the President, Assistant Aldermen Robinson, Hill, Hampson,

Welch, Culkin, Hoffman, Pinckney, Daly, Gibney, John Reilly, Pettit, Haughton, Cregier, O'Neil, Jackson, Cunningham, and Roberts—20.

And sent to the Mayor for approval.

## ONE HUNDRED AND FIFTEENTH STREET.

Resolved, That two gas-lamps be placed in front of Grammar School No. 57, in One Hundred and Fifteenth street, between Third and Fourth avenues, under the direction of the Street Commissioner.

Received from the Board of Aldermen, and laid over.

## ONE HUNDRED AND SIXTEENTH STREET.

Resolved, That on both sides of One Hundred and Sixteenth street, from Third to Fourth avenue, curb and gutter stones be set, where not already done, under the direction of the Street Department; and that the accompanying ordinance therefor be adopted.

*Introduced* by Assistant Alderman Jackson, and laid over.

Resolved, That lamp-posts be erected and street lamps lighted in One Hundred and Sixteenth street, from Third to Fourth avenue, under the direction of the Street Department.

*Introduced* by Assistant Alderman Jackson, and laid over.

## ONE HUNDRED AND TWENTY-FOURTH STREET.

Petition of property owners on One Hundred and Twenty-fourth street, between Madison and Sixth avenues, to have said portion of One Hundred and Twenty-fourth street designated as Mount Morris Place.

*Called up* by Assistant Alderman Pinckney, and referred to the Committee on Streets.

## ONE HUNDRED AND THIRTY-FIFTH STREET.

Resolved, That One Hundred and Thirty-fifth street, from Fifth to Eighth avenue, be regulated and graded, the curb and gutter stones set, and the sidewalks flagged a space four feet wide through the centre thereof, where not already done, under the direction of the Street Department; and that the accompanying ordinance therefor be adopted.

*Introduced* by Assistant Alderman Culkin, and laid over.

## ONE HUNDRED AND THIRTY-FIFTH STREET.

Resolved, That the Counsel to the Corporation be and he is hereby authorized and directed to take the necessary legal measures to have One Hundred and Thirty-fifth street, from Fifth to Eighth avenue, opened according to law.

*Introduced* by Assistant Alderman Culkin, and laid over.

## SIXTIETH STREET.

Resolved, That Sixtieth street, from Tenth to Eleventh avenue, be regulated and graded, the curb and gutter stones set, and the sidewalks flagged a space four feet wide through the centre thereof, where not already done, under the direction of the Street Department; and that the accompanying ordinance therefor be adopted.

*Introduced* by Assistant Alderman Jackson, and laid over.

## SEVENTY-FIRST STREET.

Resolved, That Seventy-first street, from Fifth avenue to the East river, be regulated and graded, the curb and gutter stones be set, and the sidewalks flagged a space four feet wide through the centre thereof, where not already done, under the direction of the Street Department; and that the accompanying ordinance therefor be adopted.

*Called up* by Assistant Alderman Welch, and concurred in by the following vote (three-fourths of all the members elected voting in favor thereof):

Affirmative—Assistant Aldermen Healy, Lysaght, the President, Assistant Aldermen Bryan Reilly, Robinson, Hill, Hampson, Welch, Culkin, Hoffman, Pinckney, Daly, Gibney, John Reilly, Pettit, Haughton, Cregier, O'Neil, Jackson, Cunningham, and Roberts—21.

And sent to the Mayor for approval.

## SEVENTY-FIFTH STREET.

Petition of property owners on Seventy-fifth street, between the Boulevard and Eleventh avenue, to regulate, &c., at their own expense.

In connection therewith the following resolution: Resolved, That permission be and the same is hereby given to the property owners on Seventy-fifth street, between the Boulevard and Eleventh avenue, to regulate and grade that portion of said street, and also to set curb and gutter stones, and flag sidewalks four feet wide, the same to be done at their own expense, and under the direction of the Street Commissioner.

*Introduced* by Assistant Alderman Jackson, adopted, and sent to the Board of Aldermen for concurrence.

## SECOND AVENUE.

Resolved, That the Street Commissioner be and he is hereby directed to have the sidewalk on the west side of Second avenue, between Twenty-first and Twenty-second streets, widened so as to conform to the proper width, the same to be done under the direction of the Street Department; and that the accompanying ordinance therefor be adopted.

*Called up* by Assistant Alderman Lysaght and concurred in by the following vote (three-fourths of all the members elected voting in favor thereof):

Affirmative—Assistant Aldermen Healy, Lysaght, the President, Assistant Aldermen Bryan Reilly, Robinson, Hill, Hampson, Welch, Culkin, Hoffman, Pinckney, Daly, Gibney, John Reilly, Pettit, Haughton, Cregier, O'Neil, Jackson, Cunningham, and Roberts—21.

And sent to the Mayor for approval.

## SECOND AVENUE.

Resolved, That two gas-lamps be placed in front of the Church of the Epiphany in Second avenue, between Twenty-first and Twenty-second streets, under direction of the Street Commissioner.

*Called up* by Assistant Alderman John Reilly and con-

curred in by the following vote (three-fourths of all the members elected voting in favor thereof):

Affirmative—Assistant Aldermen Healy, Lysaght, the President, Assistant Aldermen Bryan Reilly, Robinson, Hill, Hampson, Welch, Culkin, Hoffman, Pinckney, Daly, Gibney, John Reilly, Pettit, Haughton, Cregier, O'Neil, Jackson, Cunningham, and Roberts—21.

And sent to the Mayor for approval.

## TWENTIETH STREET.

Resolved, That two gas-lamps be placed and the same lighted in front of Primary School No. 28, situated in Twentieth street, between First and Second avenues, the same to be done under the direction of the Street Commissioner.

*Called up* by Assistant Alderman Hill and concurred in by the following vote (three-fourths of all the members elected voting in favor thereof):

Affirmative—Assistant Aldermen Healy, Lysaght, the President, Assistant Aldermen Bryan Reilly, Robinson, Hill, Hampson, Welch, Culkin, Hoffman, Daly, Gibney, John Reilly, Pettit, Haughton, Cregier, O'Neil, Cunningham, and Roberts—19.

Negative—Assistant Aldermen Pinckney and Jackson—2.

And sent to the Mayor for approval.

## TWENTIETH STREET.

Resolved, That the Croton Aqueduct Board be and they are hereby requested to withdraw the advertisement for proposals for paving the following streets, viz.: Twentieth street, from Sixth to Tenth avenues; Twenty-sixth street, from Sixth to Eighth avenues; Fifty-fifth street, from Fifth to Sixth avenues; Maiden Lane, from Broadway to South street, and Avenue A, from Houston to Fourteenth street, so as to allow opportunity to the Common Council to amend the ordinances for those works.

*Called up* by Assistant Alderman Hoffman.

Assistant Alderman Gibney moved that said resolution be referred to the Committee on Street Pavements.

Which was decided in the affirmative.

Subsequently—

Assistant Alderman Robinson moved that the vote by which said resolution was referred to the Committee on Street Pavements be reconsidered.

Which was decided in the affirmative.

Assistant Alderman Robinson then moved that said resolution be concurred in.

Which was decided in the affirmative by the following vote:

Affirmative—Assistant Aldermen Healy, Lysaght, the President, Assistant Aldermen Bryan Reilly, Robinson, Hill, Hampson, Welch, Culkin, Hoffman, Daly, Pettit, Haughton, O'Neil, and Cunningham—15.

Negative—Assistant Aldermen Pinckney, Gibney, John Reilly, Cregier, Jackson, and Roberts—6.

And sent to the Mayor for approval.

## TWENTY-FOURTH STREET.

Resolved, That Twenty-fourth street, from Sixth to Eighth avenue, be paved with Nicolson pavement in accordance with specifications on file in the office of the Clerk of the Common Council, and that all crosswalks parallel with the line of said pavement, at the intersecting streets, and traversely therewith at the commencement and termination thereof, and also at all intersections now paved with Belgian or stone pavement, be laid or relaid, under the direction of the Croton Aqueduct Department; and that the accompanying ordinance therefor be adopted.

*Called up* by Assistant Alderman Gibney, and referred to the Committee on Street Pavements.

## TWENTY-SIXTH STREET.

(See Twentieth street.)

## THIRTIETH STREET, WEST.

Resolved, That a street lamp be placed and lighted in front of No. 232 West Thirtieth street, under the direction of the Street Commissioner.

*Called up* by Assistant Alderman Pettit and adopted by the following vote (three-fourths of all the members elected voting in favor thereof):

Affirmative—Assistant Aldermen Healy, Lysaght, the President, Assistant Aldermen Bryan Reilly, Robinson, Hill, Hampson, Welch, Culkin, Hoffman, Daly, Gibney, John Reilly, Pettit, Haughton, Cregier, O'Neil, Jackson, and Cunningham—19.

Negative—Assistant Aldermen Pinckney and Roberts—2.

And sent to the Board of Aldermen for concurrence.

## THIRTIETH STREET.

Resolved, That two gas-lamps be placed and lighted on the stoop of the Twenty-ninth Precinct Station House, in Thirtieth street, between Sixth and Seventh avenues, under the direction of the Street Commissioner.

*Called up* by Assistant Alderman Haughton, and adopted by the following vote (three-fourths of all the members elected voting in favor thereof):

Affirmative—Assistant Aldermen Healy, Lysaght, the President, Assistant Aldermen Bryan Reilly, Robinson, Hill, Hampson, Welch, Culkin, Hoffman, Daly, Gibney, John Reilly, Pettit, Haughton, Cregier, O'Neil, Jackson, Cunningham, and Roberts—20.

Negative—Assistant Alderman Pinckney—1.

And sent to the Board of Aldermen for concurrence.

## THIRTY-FIFTH STREET.

Resolved, That Thirty-fifth street, from Eleventh to Twelfth avenue, be regulated and graded, the curb and gutter stones set, where not already done, under the direction of the Street Department; and that the accompanying ordinance therefor be adopted.

*Called up* by Assistant Alderman Pettit, and adopted by the following vote (three-fourths of all the members elected voting in favor thereof):

Affirmative—Assistant Aldermen Healy, Lysaght, the President, Assistant Aldermen Robinson, Hill, Hampson, Welch, Culkin, Hoffman, Pinckney, Daly, Gibney, John

Reilly, Pettit, Haughton, Gregier, O'Neil, Jackson, Cunningham, and Roberts—20.  
And sent to the Board of Aldermen for concurrence.

**THIRTY-SIXTH STREET.**

Resolved, That Thirty-sixth street, between the Seventh and Eighth avenues, be paved with Belgian or trap-block pavement, and that at the several intersecting streets and avenues crosswalks be laid where not now laid, and relaid where those now laid are, in the opinion of the Croton Aqueduct Board, not in good repair, or are not upon a grade adapted to the grade of the proposed new pavement, under the direction of the Croton Aqueduct Department; and that the accompanying ordinance therefor be adopted.

Received from the Board of Aldermen, and laid over.

**THIRTY-NINTH STREET.**

Resolved, That Thirty-ninth street, from Third to Lexington avenue, be paved with Nicolson pavement, in accordance with specifications on file in the office of the Clerk of the Common Council, and that all crosswalks parallel with the line of said pavement, at the intersecting streets, and transversely therewith at the commencement and termination thereof, and also at all intersections now paved with Belgian or stone pavement, be laid or relaid, under the direction of the Croton Aqueduct Department; and that the accompanying ordinance therefor be adopted.

Introduced by Assistant Alderman Daly, and laid over.

**WEST BROADWAY.**

Resolved, That a crosswalk be laid from northeast corner of Chambers street and West Broadway to northwest corner of Hudson street and Chambers, the same to be eight feet wide, under the direction of the Croton Aqueduct Department; and that the accompanying ordinance therefor be adopted.

Received from the Board of Aldermen, and laid over.

WILLIAM H. MOLONEY,  
Clerk.

**MARKET REVIEW.**

**BRICKS.**—On North River hard brick there has been a rather more favorable market for the selling interest since our last issue, and goods have changed hands at a slight advance. Taking the general range of values, no alteration can be made in figures, inferior parcels still occasionally selling at only about \$6.50@7 per M, and the best not realizing above \$9; but on qualities previously quoted at \$7.50@8.50, there is an improvement of fully 25c. per M, and some few lots have sold at equal to 50c. advance. The change is to be attributed mainly to the smaller arrivals, the storm early in the week detaining a number of vessels, and manufacturers now commencing to hold back stock to some extent, though this movement is not by any means general, as, notwithstanding the reported closing of a great many yards, there is known to be enough producers still at work who will not agree to suspend shipments, to counteract in a great measure the efforts of those who would if possible corner the market. The current demand from builders is somewhat less active than a few weeks, but still may be considered good; and in addition to this there has of late been rather more call from jobbing dealers, who begin slowly to store away for winter use any desirable parcels they may happen to secure. The trade with Eastern towns continues to some extent, but is not brisk, and only when a tip-top cargo is available are shipments ventured upon. We are informed that a great many green brick were destroyed by the recent storms, but as these, even if uninjured, could not have been put in merchantable condition in time for this year's market, the effect will not be perceptible until next spring, probably not then, owing to the immense supplies already accumulated. New Jersey hards are in demand and firm at \$6@7 per M, and a few prime lots have slightly exceeded the latter figure. Receivers manage to work off most of the pale brick coming in, but the inquiry can only be called moderately active, and a very slight increase of the supply would cause some difficulty. We quote at \$4@4.50 per M for North River, and \$4.50@5 do for Jersey. Croton fronts of the best quality are somewhat scarce and steady at \$18 per M, but the common grades are plenty, and with a generally light demand can be bought \$1 per M lower, or at about \$15 and \$16 per M, according to shade. Philadelphia fronts are firm and in very good demand from jobbers' hands at \$85@84 per M; some small lots reach \$90 per M. At the point of production the supply is reported very light, but prices still standing at \$30@35 per M.

**CEMENT.**—There is still quite an unsettled tone to the market for Rosendale, with no important advantage gained by either the buying or selling interest since our last. Operators for an advance find it impossible to effect the combination necessary to insure success in their contemplated movement and are fain to accept the rate current throughout the season; while those manufacturers who have pretty freely over-run their orders are seeking customers for the stock on hand, and offering inducements amounting virtually to a slight decline, though nothing greater than they would have taken a couple of weeks ago. A few small shipping orders are in course of execution, but the moderate inquiry is mainly on local account, and seldom in excess of the immediate wants of jobbers. We quote at \$1.90 per bbl. delivered at Rondout; and \$2 per bbl. delivered here. Shipments of 60 bbls to Danish West Indies.

**FOREIGN WOODS.**—The general wholesale market has continued to be devoid of anything like activity, and though the small stocks have received few additions, the supply as compared with the demand is found to be abundant, cedar excepted of course. Of the latter, it is intimated that an effort will be made to bring forward more stock within a few weeks, though how it is to be managed is not very clearly set forth. Cigar-box makers in the meantime find a very good substitute, both as to color and working qualities, in the cheaper grades of mahogany, large amounts of which are being disposed of to

the class of manufacturers above referred to, and for common boxes, cypress and white wood are still meeting with considerable favor. Importers, as a rule, are insisting upon previous extreme figures, claiming that the cost of goods laid down here warrants no concessions, but desirable cash buyers would undoubtedly be treated with much consideration. The more settled condition of foreign exchange has induced a few shippers to look around the market for any parcels that will answer to meet back orders still on hand, but we hear of no large purchases or any additional inquiries from abroad. A few parcels have gone to the interior, and one or two lots to coastwise cities, but this trade is small for the season. From yard very little stock is going out beyond an ordinary jobbing trade. Exports to Liverpool of 14 logs satinwood valued at \$134. Receipts as follows: From Jacmel, 4 tons lignumvitæ; from Havre, 179 pcs tulip wood, and 5 logs violet wood; and from Liverpool 3,590 pcs boxwood.

**GLASS.**—There appears to be some little irregularity in the market for foreign window glass, a portion of the trade reporting business as quite good, a few say it is very active, and others asserting that for the season there is scarcely anything doing, and that the general position is less promising than recent appearances seemed to indicate would be the case. Allowing, however, for the prostrating effect of the late gold flurry upon all commercial relations, and for the small-sized stock of glass now collected here, the outlet may be considered fair, and all prime grades are likely to do well. The call from the West does not increase as yet, but parties doing a Southern trade are in receipt of a fair share of orders of a desirable character. The local and near-by country demand is rather on the increase, though requiring only small invoices. We find that prices vary somewhat, according to the standing of customers and the quantity of goods purchased, but the average rates of discount are 40@50 per cent. off on English, and 55 per cent. off on French. The latest reported imports are 577 packages glass, valued at \$2,405; and 167 plates, valued at \$28,607. American glass continues in fair request, but the new stock is coming forward in liberal quantities, and supplies accumulate. Most agents have abandoned the foreign list and returned to the old one, from which they are selling 55 per cent. off.

**LABOR.**—Taking all the various branches of labor directly connected with the building interest, we find a generally harmonious feeling between employer and employee, and at this late season it is safe to predict no important change during the balance of the year at least. The supply of most kinds of labor is fully equal to, if not in excess of the demand, and mechanics are anxious to obtain and retain steady work with the approach of winter. At a recent meeting of the Workmen's Union, considerable fuss was made over the fact that the work on the new Post-Office was not conducted in strict accordance with the eight-hour law, and the result was a strike of the laborers engaged in digging out the lower end of the Park. The "strike," however, lasted only about half an hour, the disaffected workmen finding so many others standing ready to take their places, that they deemed it advisable to recommence operations on the old terms, as a peremptory discharge of the strikers and the engaging of new hands would have been the result of an attempt to protract the movement. With the approach of the fall elections, the politicians are beginning to exhibit considerable interest—real or feigned—in the welfare of the various trade-unions; and the workmen themselves in some cases propose taking an active part in the canvass to secure, if possible, the election of two or three members who will properly represent them in the next Legislature. This is a very proper move, and if they will discard the offers of dishonest party hacks and select from their own association men in whom they can rely, to state fairly and dispassionately the grievances for which they seek redress, the subject will undoubtedly receive all the attention it merits from either body of the Legislature. The working men of Europe have recently been assembled in an International Labor Congress, and the resolutions adopted are epitomized by the *Pall Mall Gazette* as follows:

1. That, in the opinion of this congress, the workmen of every nationality should exert themselves with a view to the formation of trade-unions in every branch of industry, and that every effort should be made to bring about an international association of all such unions.
2. That this congress urges upon the trade-unions the importance of adopting arbitration for the settlement of trade disputes, and at the earliest possible opportunity to develop the principle of co-operative production and industrial partnerships, together with the utilization of the funds of trades-unions for that purpose.
3. That if competition is to be superseded by co-operative production, it is clear from past experience that trade-unions are the first and most natural form of organization towards which workmen have resorted for protection, and must resort so long as the present system continues; and that such organization is beyond doubt the best means of imparting that knowledge of order, discipline, and that strict regard for the interests of the whole body, which are indispensable conditions to the success of co-operative production.
4. That this congress urges on the trade-unions to make parts of their future policy the demand from the state of a national compulsory and unsectarian system of education, which must precede any great social or political reforms; and is the guarantee by which such reforms can be rendered permanent and beneficial.

A small political meeting of workmen was held at Cooper Institute on Tuesday evening last, but nothing new or interesting presented, the resolutions and speeches being made up with the usual fault-finding in regard to the administration of State and national laws, and the stereotyped threats to sweep into everlasting oblivion existing political parties, as well as such laws on the statute books as happen to prevent workmen from doing just about as they please with employers' money and property.

**LATH.**—The supply has been moderate since our last report; and with demand enough to take all the offerings, receivers have managed to sustain the market very well. Buyers, however, are not remarkably plenty or very anx-

ious, and all purchases have been based solely upon immediate and positive wants. Dealers find the fresh call from consumers too light to warrant them in laying in stock to a very liberal extent at current rates, and of late few bids have exceeded \$2.75. The recent freshets in Maine have also had rather a depressing effect upon trade here, in view of the probably immediate resumption of the production, and the consequent increase of supplies within a week or two. Some mills have possibly been carried away, and others temporarily injured, by the sudden and immense rise of water; but there will be enough left to turn out all the stock required, particularly if manufacturers feel hopeful of obtaining anything like \$3.00 per M for their lath. The selling interest at this point continues nominally firm, but are free operators, on spot or to arrive, when they are not asked to accept concessions. Sales for the week under review of 2,150,000 at \$3.00 per M, part to arrive.

**LIME.**—The general demand for Rockland lime has not been very heavy; but a few dealers can always be found willing to make room for this class of stock, and receivers have experienced no difficulty in placing the moderate arrivals—particularly when the cargoes contained a large proportion of common, the grade now most sought after by consumers. Prices remain as before, and nominally steady at \$1.65 for common, and \$1.75 do. for lump. The production is understood to be fair, and rather on the increase, most of the kilns recently destroyed having been rebuilt, and a larger supply is predicted within a few weeks. It is probable, however, that the receipts in future will be regulated in a great measure by the current price, as manufacturers have formed a combination, through which they will be enabled to control the production and the shipments. The reported arrivals here during the week were sixteen cargoes. The Northern limes are reported as in good demand, and sold ahead of production in many instances, at the full ruling values on Eastern, with not much stock coming in just now, owing to difficulties on the canals. Common country brands are selling at low and irregular figures.

**LUMBER.**—At the retail yards we find business still quite dull as a general rule, though a few dealers speak a little more cheerfully than last week, and in one or two cases we are told that an examination of books reveals a trade nearly if not quite equal to the corresponding period last year. The demand, however, comes in rather an unsatisfactory shape, calling for only small invoices, and with every evidence that buyers of all kinds are determined to confine their operations solely to immediate and positive necessities. Manufacturers, in particular, are chary of their orders, and a great many have not as yet laid in any winter stock. Prices remain as previously quoted, and are steady on all grades, with coarse stock as before standing in the most favorable position for the selling interest, and the probabilities are that these would advance somewhat on any important increase of the demand. The receipts have been moderate from all points, but quite an extended trip among the yards shows rather a larger accumulation than we had anticipated, and in some instances no more additions will be made this fall. At Albany matters have been considerably interfering with the regular course of trade. A large amount of lumber piled along the river bank was swept away, one firm alone losing nearly a million feet, and dealers were temporarily driven out of their offices in the district by the sudden rise of water. Business, however, is again getting into shape, and is pretty active at full rates, especially on hemlock and spruce, and desirable grades of coarse pine. The arrivals have been small, but previous to the storm a very good-sized stock had collected, and this is now being worked down to meet the call, at the same time making room for the probable rush of stock when the canals are again in working order.

The wholesale market has been sparingly supplied from all points, the effects of the late terrific storm upon both inland and coastwise navigation seriously impeding the receipts; but all things considered, it is probably as well that no more stock came forward, as sellers have just about disposed of what they had, and would undoubtedly experienced some trouble with any larger amounts. Values remain about as before, and may be called nominally steady on all the leading styles. Exporters are buying at the points of production, on terms in most cases giving them a wider margin for profit than anything offering here, unless it be in bond; but shipping goods have been sold to some extent, and are awaiting an opportunity for loading. Of Eastern spruce, the supply has been fair as compared with the demand, quite a number of cargoes which had escaped the late gale coming in. Most of these were sold at about former rates, but it required some little close negotiation to dispose of them, as dealers are not actually in want of stock and desire a slight amount of solicitation before they will operate. We hear of no very inferior lots offered this week. The quotations are \$19@21 for inferior to prime; and \$21.50@22.00 for choice schedules. White pine has sold to a moderate extent in the regular course of trade and met with a light export inquiry, but nearly all the deliveries were necessarily made from stocks on hand, owing to the moderate receipts consequent upon the breaks in the canals. Prices remain at the former general range, but if anything are a shade stiffer for the time being. We quote at \$20@22 per M for inferior to fair box boards; and \$26@30 for choice do. Piling has been dull, the sales mostly in job lots from the stock in chains, and buyers have obtained in some cases rather easier terms, though extreme figures remain as before. We quote at 6c.@7c. per ft. for inferior to prime; and 8c. for choice. Yellow pine is somewhat nominal, owing to the moderate call just now for regular sizes, but the advantage, if any exists, lays with the seller, and we retain former figures, viz.:—\$40@53 for common, and \$34@35 for good. For shingles the demand is very moderate, and both Eastern and Southern have merely a nominal value. The only sales we learn of for the week are 1,100,000 ft. Eastern spruce at \$19@22 per M; 200,000 ft. white pine in small lots at \$23@25 per M; and 200 pcs. piling at 6c.@8c.



The exports of lumber have been as follows:

	This wk. Feet.	Last wk. Feet.	Since Jan. 1, '69 Feet.
Africa.....	—	—	670,563
Antwerp.....	—	—	850,752
Argentine Republic.....	119,320	—	3,206,615
Brazil.....	167,248	81,824	1,326,304
British Australia.....	79,370	—	3,753,417
British Guiana.....	1,000	—	28,254
British Honduras.....	—	—	193,163
British West Indies.....	2,300	—	519,760
Canary Islands.....	—	—	324,349
Central America.....	—	—	70,554
Chili.....	—	—	1,585,159
China.....	—	2,500	117,673
Cisplatine Republic.....	—	447,025	1,251,163
Cuba.....	46,000	1,557	637,630
Danish West Indies.....	—	—	18,525
Dutch West Indies.....	3,508	—	18,950
Ecuador.....	—	—	8,281
Flecamp (France).....	—	—	299,017
French West Indies.....	—	—	20,011
Gibraltar.....	—	—	19,930
Havre.....	—	—	304,951
Haiti.....	—	—	301,175
Lisbon.....	—	—	114,957
Liverpool.....	—	—	3,010
Mexico.....	—	—	250,238
New Granada.....	5,959	14,001	535,555
Peru.....	550,000	—	2,724,191
Porto Rico.....	—	—	49,965
Venezuela.....	—	1,456	132,356
Total feet.....	975,335	498,884	19,829,622
Value.....	\$28,100	\$17,353	\$795,707

We also notice shipments as follows: To Danish West Indies, 1 spar, value \$155; to Dutch West Indies, 4 masts, value \$157; to Cuba, 95 spars, value \$1,000; to Danish West Indies, 16,664 staves; to Glasgow, 3,600 do.; to Gibraltar, 3,000 do.; to Peru, 12,000 do. The receipts reported are as follows: From Ottawa, Can., 12,616 pieces, and 60,905 ft. lumber; from St. John, N. B., 616 spars, poles, 109,065 ft. deals; 5,400 do. scantling; and 2,900 lath; from Maine coast, 16 cargoes lumber, 3 do. lath, and 2 do. spars. Charters as follows: A brig 195 tons from Satilla River to New York with re-sawn lumber, \$10, and timber, \$12; a brig to Jacksonville and back, re-sawn lumber, \$14.50; a schr. same voyage and cargo, \$14.50; a schr. do. do. \$15.00; a schr. St. Mary's, Ga., to New York or South Norwalk, \$11.50; and a barque 261 tons to Cadiz with staves on private terms.

At Chicago there is a fair trade doing, but the supply considerably exceeds the outlet, and holders are disposed to shade values somewhat in order to work off consignments, though no serious break in values was reported. Common stuff about \$10@12 per M; and fair to choice mill run \$14@15 do. A few recent cargo sales are as follows: From Manistee, hold full scantling and joist at \$10.50; deck long do. at \$13; from Grand River, 100 M ft. strips and mixed at \$13.25; from Oconto, 200 M ft. mostly strips, at \$15.50; from Oconto, 230 M ft., 70 per cent. strips at \$13.50; joist and scantling at \$10; from Port Sheldon, 70 M ft. mill run lumber at \$14; 5 M ft. joist and scantling at \$10; from Oconto, 200 M ft. Oconto Company lumber at \$15.50; from Ford River, 160 M ft. at \$14.25 for strips, and \$10 for mixed; "A" saved shingles were quotable at \$3@3.12½ float, and \$3.25@3.37½ on track. Pickets, \$3. Lath was dull at \$2.

The shipments from Bay City of lumber, &c., during the month of September, 1869, and also for the same time last year, were as follows:

	Sept. 1869.	Sept. 1868.
Lumber, ft.....	39,623,174	21,005,651
Lath, ps.....	18,135,200	1,232,000
Shingles.....	2,902,300	792,000
Staves.....	134,000	121,000
Timber, cubic ft.....	14,300	23,000
Hoops.....	2,514,000	—
Shooks, bbls.....	—	164,000

The above shipments also include about 3,000,000 feet of lumber that properly should have cleared from the East Saginaw Custom House.

From private advices we learn that the damage to the Maine lumbermen by the late storm was not so great as at first supposed. Some mills were unroofed, a few logs floated away, and in one or two instances dams were injured, but the water in nearly all streams has now subsided to an ordinary level, and saws are running as before the drought. We will not be likely to feel the effects of the increased production in this direction, however, for some little time to come, as it will require a week or two to make up cargoes for shipment. Along the coast the hurricane created sad havoc with the vessels; large numbers of which were stranded and some entirely lost with all on board. This will detain considerable stock afloat for this port, and cause temporary scarcity of freight room, though enough vessels have weathered the storm and are now dropping in to meet the present moderate demand. Prices on most goods remain as before.

From Boston we learn of the following recent shipments: To Rosario, 85,757 feet lumber, 4,025 pickets; to Azores, 5,693 feet black walnut, 25,835 do oak plank; and 18 spars; to Port au Prince, 69,824 feet lumber, 10,075 do scantling; to St. Domingo city, 8,095 feet lumber, and 10,000 shingles; to Halifax, 16,000 feet lumber; to the Provinces, 1,000 feet chestnut lumber, 2,000 feet walnut, 10,000 feet boards, 971 feet lumber; to Melbourne 105,000 feet lumber; to Buenos Ayres, 27,475 feet hardwood, 227,966 feet pine, 18,796 do spruce, 673 bundles pickets, and 134 do shingles; to Liberia, 64,211 feet lumber; to St. Michaels, 25,384 feet lumber, 1,642 do plank, and 2,000 do walnut; to St. Thomas, 600 bundles shingles; to Turks Island, &c., 24,336 feet lumber, and 40,000 shingles; to Hayti, 11,630 feet lumber; to Calcutta, 11,329 feet lumber; to other foreign ports, 5,990 feet boards, 509,789 feet lumber, and 206,000 shingles. Shipments to San Francisco of 13,457 pcs lumber, 773 plank, 719 doors, 222 sash, 130 bundles blinds, 3,025 sash weights, and 113 pkgs general building material.

The current rates at Boston are as follows:

Clear pine \$75@80 for No. 1; \$65@70 for No. 2; \$55@60 for No. 3; \$35@42 for No. 4; and \$25@32 for No. 5. Coarse pine \$20@22 for No. 5; and \$13@16 for refuse. Shipping boards \$21@22; Spruce \$16.00@18.50 for Nos. 1 & 2; and \$10@12 for refuse. Hemlock boards \$13.00@15.50 for Nos. 1 & 2; and \$9@10 for refuse.

St. John's, N. B., prices are as follows:

The regular quotations for lumber freights were as follows: To Boston \$3.50@3.75; to Providence \$4.00@4.50; to New York, \$4.25@4.50; to Philadelphia, \$4.25@4.50; and to North Side Cuba, \$8.00@9.00.

Prices of lumber, &c., as follows:

Logs, Spruce, per M.....	\$5 00	@	\$5 50
" Sapling Pine.....	4 00	@	7 00
" Box.....	7 00	@	8 00
" Arrostook Pine.....	10 00	@	16 00
Spruce Deals.....	7 00	@	8 00
Arrostook Pine Boards, Nos. 1 & 2.....	—	@	40 00
No. 3.....	—	@	30 00
No. 4.....	—	@	20 00
Arrostook P. B., Shipping.....	14 00	@	15 00
Common.....	11 50	@	12 00
Spruce Boards.....	—	@	7 00
" Scantling (uns'ed).....	—	@	6 00
Clapboards, extra.....	80 00	@	32 00
No. 1.....	24 00	@	26 00
No. 2.....	18 00	@	20 00
No. 3.....	11 00	@	12 00
Laths Spruce.....	1 00	@	1 05
" Pine.....	1 50	@	—
Palings (Spruce).....	4 50	@	7 00
Shingles, Cedar (shaved).....	2 25	@	2 50
" Pine.....	8 50	@	4 50
Sugar Box Shooks, each.....	—	@	0 55

The Southern markets are pretty steady and fairly active, though shipments somewhat restricted by a scarcity of freight room. Exports have recently been made from Baltimore, as follows: To Bordeaux, 19,200 staves; to London, 8,450 do; to St. John's, P. R., 45,000 feet lumber; to Port Spain, 4,542 staves; to Concepcion, 15,000 shingles, and 115,000 feet lumber; to Demerara, 2,000 staves, 6,205 feet lumber; to Rotterdam, 21,970 staves; to Cuba, 6,000 staves; to Liberia, 20,000 shingles, 13,000 feet lumber; to St. Andrews, 20,675 feet lumber, 59,000 shingles; to Havana, 501 feet lumber; to Nassau, N. P., 13,000 feet lumber; to Rio Janeiro, 153,000 feet lumber; and to Marsala, 108,000 staves.

Savannah prices are as follows:

Timber \$5@12.00 per M feet for mill timber, \$10@15 for small shipping do., and \$14@20 for large do. Lumber \$20@23 for ordinary sizes; \$25@30 for difficult sizes, and \$24@26 for flooring.

Freight charges from Savannah are as follows:

Timber to Philadelphia, \$10; resawed, \$8. Timber to New York, \$10; resawed, \$9. Timber to Eastern ports, \$11. Lumber to Baltimore, \$6@7; to Boston, \$9@10.

Charleston prices are as follows:

Timber for milling purposes from \$5@10 per M; shipping timber at \$10@15; 4-4 and 5-4 flooring at \$14@15 per M; bright lumber, good merchantable, from city mills, cut to size, from \$20@24. Charleston freight charges are as follows: \$3 per M on lumber to New York; \$9@10 on timber to do; to Providence, \$8 per M on boards; to Philadelphia, \$6@7 on boards and \$9 on timber; to Baltimore, \$6@7 per M on boards.

Wilmington quotations as follows:

River—Last sales:			
Wide Boards.....	per M ft.	\$12 00@15 00	
Scantling.....	per M ft.	10 00@12 00	
Flooring.....	per M ft.	15 00@17 00	
CITY STEAM SAWED—			
Ship Stuff, resawed.....	per M ft.	23 00@25 00	
Rough Edge Plank.....	per M ft.	21 00@22 00	
West India Cargoes, according to quality.....	per M ft.	18 00@20 00	
Dressed Flooring, seasoned.....	per M ft.	20 00@35 00	
Scantling and Boards, common.....	per M ft.	15 00@20 00	

NAILS.—Cut nails remain firm and sell well to the home trade, with a gradual increase of the demand on foreign account. The stocks are moderate, but are commencing to receive a few additions from the mills, and all current wants can be met without much difficulty. The exports this week embrace some large parcels for Cuba, and for China. We quote at 6¼@4½. Clinch are moving quite freely, and are firm at 6¼@6½. Other styles are selling at 38@40c. for copper, 27c. for yellow metal, and 18c. for zinc. The exports for the week are 1,381 pkgs valued at \$7,747.

PAINTS AND OILS.—The market for most of the leading styles of paints has been rather more active since last reported, though the actual amount of business doing as compared with the ordinary call at this season is light. Some of the standard grades are a trifle scarce, but as a rule the assortment is good in a few cases liberal. Manufacturers of domestic white lead have reduced their rates somewhat, and on a few other grades buyers have rather more advantage, though there is no general weakness. Jobbers continue in receipt of a fair number of orders from regular customers, and are realizing former rates. Linseed oil continues very dull and in rather an unsettled condition. Some crushers insist upon extreme rates, and refuse to offer their stocks, but others are to be found selling at 1½c. below the nominal market value, and outside operators will do even better with first-class buyers. The moderate prevailing inquiry is solely on local and near-by interior account. We quote nominally at 98c.@1.01 in casks; and \$1.00@1.03 in bbls, from crushers' hands. Outside lots 96@98c. The exports are 48 pkgs paint, valued at \$956.

PITCH.—There has been an ordinary jobbing demand from the regular trade and a moderate movement for export, giving the market a trifle more life. Buyers, however, are much less anxious to operate than sellers, particularly on the common grades, and prices on all except the choice

brands of city are without great strength. The pavement companies are rumored to have contracted for some stock of late, but the particulars have not transpired. We quote at \$2.50@2.75 for city; \$2.25@3 for Southern; and small lots very choice in a jobbing way from store, \$3.00 @ \$3.12½ per bbl. The receipts for the week are 232 bbls; since January 1st, 6,866 bbls. Exports for the week 220 bbls; since January 1st, 4,002 bbls; and for the same period last year, 2,725.

PLASTER PARIS.—Dealers in lump report a fair out of town inquiry, a considerable portion of the stock being wanted to grind up for land plaster for next spring's use, and with a growing scarcity of vessels and high rates of freight, the firmer tone on prices previously noted continues very apparent. Very little if any white could now be purchased below \$4.50 per ton, and the best grades are held at \$5 00 do. Arrivals have been moderate and all on contract, none that we could learn of to city manufacturers. Blue lump is neglected and without any fixed market value. Calced, without showing any great amount of activity, is meeting with rather more demand, and the market has a better tone. There is no change to note in prices, however, as buyers appear to be operating only in view of immediate necessities, and manufacturers are willing to show all the favors possible in order to increase the outlet for goods, or even keep the present one open. We quote at \$2@2.25 for country, and \$2.30@2.50 per bbl for city. Receipts for two weeks 1,075 tons lump. Shipments of 100 bbls to New Granada, and 700 bbls to San Francisco.

PLUMBING MATERIALS.—The market is in a generally favorable condition and the volume of business fair. There is not much call for export or for California shipment, but the Southern trade is clearly increasing, and Western orders in some instances are quite liberal. On small invoices there is also a pretty large amount of stock going out to the near-by interior towns, and the local distribution is about equal to the ordinary average. A few standard articles have become a little scarce, but the assortment is not very badly broken. Brass and copper goods show no change in price, the weakness in the crude material having been either to a great extent discounted, or too slight of late to affect the manufactured stock. Plumbers iron ware, sinks, waste pipe, &c., remain steady at 20 per cent. off list. Wrought iron pipes are fairly active at an average discount of 42½ per cent., some dealers allowing 45 per cent., and others refusing to exceed the 40 per cent originally agreed upon. The competition between manufacturers keeps lead pipe low and most of the sales have lately been made at 9c. with sheet at the same rate, and bar 8½c. net cash.

SPIRITS TURPENTINE.—Since our last published report prices have reached a very high figure, wholesale lots changing hands at 48c., but exporters not coming forward with any freedom, the home trade reducing their orders to the smallest possible limit; and the supply increasing, the market at the present writing has suddenly fallen off, and closes weak. The stock in yard on the 1st inst. was only about 800 bbls., and still continues small. We quote at 46½c.@47½c. for merchantable and shipping or 47c.@47½c. for New York bbls.; 47c.@48c. for small parcels, and retail lots from store in proportion. Receipts for week, 476 bbls.; since January 1st, 51,151 bbls. Exports for week, 155 bbls.; since January 1st, 16,793 bbls.; and for the same period last year, 16,666.

TAR.—All classes of buyers appear to have obtained a supply, and the market has become very dull, business at times reaching a dead lock. The receipts have not been large, and the stock shows no important increase; but holders display considerable anxiety to realize, and are offering their goods at materially lower rates. The market closes irregular, and somewhat nominal. We quote at 2.75@3.12½ per bbl. for North County, as it runs; 3.50@3.62½ for Wilmington do.; \$3.75@4.00 for rope, and occasionally \$4.25@4.50 for something very choice in a small way. Receipts for week, 90 bbls.; since January 1st, 62,604 bbls. Exports for week, 56 bbls; since January 1st, 30,174 bbls., and for the same period last year, 9,143.

## ALBANY LUMBER MARKET.

The *Argus'* report for the week ending October 12, 1869, says:

During the early part of last week trade throughout the District was much interfered with by the freshet. The receipts, confined to all that was east of the breaks on both Erie and Champlain canals, have been moderate; but, as will be seen, are larger than is generally supposed. Since the subsidence of the freshet, large sales have been effected, followed by active shipments. Much delay must take place on the repair of the canal breaks, from the large accumulation of boats, and for several days their progress to tide water will be slow. The breaks at this late season, when high rates of freight are being paid for the carrying of Grain, added to which are the monetary troubles, must have its effect on future receipts. From the 8th October last year, to the close of navigation, about 110,000,000 feet were received here by canal. How about the future receipts of the present season? The chances are now that the season will close with a shortened stock of all kinds, and of coarse lumber especially.

The shipments from the Saginaw river to October 1st, were 361,400,000 feet against 299,900,000 feet to October 1st, 1868.

The receipts at Chicago for the week ending Oct. 9th, were 45,490,000 feet, against 28,777,000 feet for the corresponding week last year. The shipments for the week, 38,936,000 feet, against 13,768,000 feet for the corresponding week in 1868. The aggregate receipts since January 1st, are 513,165,000 feet, against 528,848,000 feet in 1868. The aggregate shipments since January 1st, are 498,144,000 feet against 491,958,000 feet in 1869.

The following figures give the reported receipts at Buffalo and Oswego for the week ending Oct., 11th, 1869 and 1868:



	1869.	1868.
Buffalo.....	8,690,000 feet.	4,882,400 feet.
Oswego.....	8,746,000 feet.	6,028,800 feet.

Total..... 17,436,000 feet. 10,411,200 feet.

The receipts at Albany by the Erie and Champlain canals for the first week of Oct., were:

Bds. & S'cl'g. ft. Shingles, M. Timber, c.ft. Staves, lbs.			
1869... 10,305,000	219	.....	250,000
1868... 13,158,800	583	5,200	1,863,100

Of the boards and scantling received, 5,553,000 feet were by the Erie, and 4,454,800 feet by the Champlain canal.

The receipts at Albany by the Erie and Champlain canals from the opening of navigation to October 8th, were:

Bds. & S'cl'g. ft. Shingles, M. Timber, c.ft. Staves, lbs.			
1869... 330,843,300	34,559	10,000	5,975,300
1868... 327,981,300	35,291	65,686	25,843,400

The receipts of 1869 include some 11,000,000 ft. boards and scantling detained on the canal during the winter 1867-68.

There has been a good shipping trade since our last report. Freight are unchanged.

## ELECTION DISTRICT BOUNDARIES—1869.

### AN ORDINANCE

TO DIVIDE THE CITY OF NEW YORK INTO CONVENIENT ELECTION DISTRICTS, PURSUANT TO SECTION EIGHT, ARTICLE THREE, TITLE THREE, OF ACT OF THE LEGISLATURE PASSED APRIL FIVE, EIGHTEEN HUNDRED AND FORTY-TWO.

(Containing all Amendments to August 1, 1869.)

*The Mayor, Aldermen, and Community of the City of New York, in Common Council convened, do ordain as follows:*

SECTION 1. The twenty-two wards of the City of New York (comprising seventeen Aldermanic Districts, as constituted under the fifth section of the Amended Charter, passed April 14, 1857), shall be, and are hereby, severally divided into election districts, the extent and limits of which said election districts shall be as follows, that is to say:

#### FIRST WARD.

SEC. 2. The First Ward shall be divided into six election districts, the extent and limits of which said election districts shall be as follows:

The First Election District of the First Ward shall contain all that part of the city bounded by and lying within North or Hudson river, Morris street, Greenwich street, Battery place, Bowling Green, Whitehall street, and the East river, including Governor's, Ellis', and Bedloe's Islands in the bay, and belonging to the city, and within its jurisdiction—all parts contained within these parts shall be the First Election District of the First Ward.

The Second Election District of the First Ward shall contain all that part of the city bounded by and lying within North or Hudson river, Rector street, Broadway, Battery place, Greenwich, and Morris streets—all parts contained within these parts shall be the Second Election District of the First Ward.

The Third Election District of the First Ward shall contain all that part of the city bounded by and lying within North or Hudson river, Liberty, Greenwich, and Rector streets—all parts contained within these parts shall be the Third Election District of the First Ward.

The Fourth Election District of the First Ward shall contain all that part of the city bounded by and lying within Greenwich and Liberty streets, Broadway, and Rector street—all parts contained within these parts shall be the Fourth Election District of the First Ward.

The Fifth Election District of the First Ward shall contain all that part of the city bounded by and lying within corner of Broadway and Beaver street, through Broadway to Liberty street, Maiden Lane, East river, Old Slip and Beaver street, to Broadway—all parts contained within these parts shall be the Fifth Election District of the First Ward.

The Sixth Election District of the First Ward shall contain all that part of the city bounded by and lying within Whitehall street, Beaver street, Old Slip, and East river—all parts contained within these parts shall be the Sixth Election District of the First Ward.

#### SECOND WARD.

SEC. 3. The Second Ward shall be divided into two election districts, the extent and limits of which said election districts shall be as follows:

The First Election District of the Second Ward shall contain all that part of the city bounded by and lying within Broadway, Chatham, Spruce, Gold, and Liberty streets.

The Second Election District of the Second Ward shall contain all that part of the city bounded by and lying within Gold and Ferry streets, East river, and Maiden lane.

#### THIRD WARD.

SEC. 4. The Third Ward shall be divided into four election districts, the extent and limits of which said election districts shall be as follows:

The First Election District of the Third Ward shall contain all that part of the city bounded by and lying within Hudson river, Vesey street, Broadway, and Liberty street.

The Second Election District of the Third Ward shall contain all that part of the city bounded by and lying within Hudson river, Robinson, Greenwich, and Murray streets, Broadway, and Vesey street.

The Third Election District of the Third Ward shall contain all that part of the city bounded by and lying within Hudson river, Chambers street, Broadway, Murray, Greenwich, and Robinson streets.

The Fourth Election District of the Third Ward shall contain all that part of the city bounded by and lying with-

in Hudson river, Reade street, Broadway, and Chambers street.

#### FOURTH WARD.

SEC. 5. The Fourth Ward shall be divided into seven election districts, the extent and limits of which said election districts shall be as follows:

The First Election District of the Fourth Ward shall contain all that part of the city bounded by and lying within Chatham, Duane, Rose, Frankfort, and Dover streets, East river, Peck Slip, Ferry, Gold, and Spruce streets.

The Second Election District of the Fourth Ward shall contain all that part of the city bounded by and lying within Rose, Duane, Chatham, Roosevelt, Madison, and Pearl streets, New Bowerly, and Frankfort street.

The Third Election District of the Fourth Ward shall contain all that part of the city bounded by and lying within New Bowerly, Pearl, Madison, and Roosevelt streets, East river, and Dover street.

The Fourth Election District of the Fourth Ward shall contain all that part of the city bounded by and lying within Oak and Catharine streets, East river and James street.

The Fifth Election District of the Fourth Ward shall contain all that part of the city bounded by and lying within Roosevelt, Chatham, James, and Oak streets.

The Sixth Election District of the Fourth Ward shall contain all that part of the city bounded by and lying within Oak and James streets, East River and Roosevelt street.

The Seventh Election District of the Fourth Ward shall contain all that part of the city bounded by and lying within Chatham street, the Bowery, Catharine, Oak, and James streets.

#### FIFTH WARD.

SEC. 6. The Fifth Ward shall be divided into eight election districts, the extent and limits of which said election districts shall be as follows:

The First Election District of the Fifth Ward shall contain all that part of the city bounded by and lying within Broadway, Reade street, West Broadway, and White street.

The Second Election District of the Fifth Ward shall contain all that part of the city bounded by and lying within Broadway, Canal street, West Broadway, and White street.

The Third Election District of the Fifth Ward shall contain all that part of the city bounded by and lying within West Broadway, North Moore, Hudson, and Reade streets.

The Fourth Election District of the Fifth Ward shall contain all that part of the city bounded by and lying within West Broadway, Canal, Hudson, and North Moore streets.

The Fifth Election District of the Fifth Ward shall contain all that part of the city bounded by and lying within Reade, Hudson, Harrison, and West streets.

The Sixth Election District of the Fifth Ward shall contain all that part of the city bounded by and lying within Harrison, Hudson, Beach and West streets.

The Seventh Election District of the Fifth Ward shall contain all that part of the city bounded by and lying within Beach, Hudson, Vestry, and West streets.

The Eighth Election District of the Fifth Ward shall contain all that part of the city bounded by and lying within Vestry, Hudson, Canal, and West streets.

#### SIXTH WARD.

SEC. 7. The Sixth Ward shall be divided into eleven election districts, the extent and limits of which said election districts shall be as follows:

The First Election District of the Sixth Ward shall contain all that part of the city bounded by and lying within Broadway, Chatham, and Chambers streets.

The Second Election District of the Sixth Ward shall contain all that part of the city bounded by and lying within Broadway, Chambers, Centre, and Pearl streets.

The Third Election District of the Sixth Ward shall contain all that part of the city bounded by and lying within Chatham, Chambers, Centre, and Pearl streets.

The Fourth Election District of the Sixth Ward shall contain all that part of the city bounded by and lying within Broadway, Franklin, Centre, and Pearl streets.

The Fifth Election District of the Sixth Ward shall contain all that part of the city bounded by and lying within Centre, Franklin, Baxter, Pearl, and Chatham streets.

The Sixth Election District of the Sixth Ward shall contain all that part of the city bounded by and lying within Bayard, Mott, Park, Mulberry, Chatham, and Baxter streets.

The Seventh Election District of the Sixth Ward shall contain all that part of the city bounded by and lying within Bowerly, Chatham, Mulberry, Park, Mott, and Bayard streets.

The Eighth Election District of the Sixth Ward shall contain all that part of the city bounded by and lying within Broadway, Walker, Elm, White, Baxter, and Franklin streets.

The Ninth Election District of the Sixth Ward shall contain all that part of the city bounded by and lying within Canal, Bayard, and Mott streets, and the Bowerly.

The Tenth Election District of the Sixth Ward shall contain all that part of the city bounded by and lying within Broadway, Canal, Baxter, White, Elm, and Walker streets.

The Eleventh Election District of the Sixth Ward shall contain all that part of the city bounded by and lying within Canal, Bayard, Mott, and Baxter streets.

#### SEVENTH WARD.

SEC. 8. The Seventh Ward shall be divided into eleven election districts, the extent and limits of which said election districts shall be as follows:

The First Election District of the Seventh Ward shall contain all that part of the city bounded by and lying within Catharine, Madison, Market, and Division streets.

The Second Election District of the Seventh Ward shall contain all that part of the city bounded by and lying within Madison and Catharine streets, East river, and Market street.

The Third Election District of the Seventh Ward shall contain all that part of the city bounded by and lying within Division, Pike, Madison, and Market streets.

The Fourth Election District of the Seventh Ward shall contain all that part of the city bounded by and lying within Madison and Pike streets, East river, and Market street.

The Fifth Election District of the Seventh Ward shall contain all that part of the city bounded by and lying within Madison and Clinton streets, East river, and Pike street.

The Sixth Election District of the Seventh Ward shall contain all that part of the city bounded by and lying within Division, Clinton, Madison, and Pike streets.

The Seventh Election District of the Seventh Ward shall contain all that part of the city bounded by and lying within Clinton, Division, Gouverneur, and Madison streets.

The Eighth Election District of the Seventh Ward shall contain all that part of the city bounded by and lying within Madison and Gouverneur streets, the East river, and Clinton street.

The Ninth Election District of the Seventh Ward shall contain all that part of the city bounded by and lying within Division, Grand, Jackson, Monroe, and Gouverneur streets.

The Tenth Election District of the Seventh Ward shall contain all that part of the city bounded by and lying within Monroe and Jackson streets, East river, and Gouverneur street.

The Eleventh Election District of the Seventh Ward shall contain all that part of the city bounded by and lying within Grand and Jackson streets, and East river.

#### EIGHTH WARD.

SEC. 9. The Eighth Ward shall be divided into seventeen election districts, the extent and limits of which said election districts shall be as follows:

The First Election District of the Eighth Ward shall contain all that part of the city bounded by and lying within Broadway, Canal, Wooster, and Spring streets.

The Second Election District of the Eighth Ward shall contain all that part of the city bounded by and lying within Broadway, Spring, Wooster, and Prince streets.

The Third Election District of the Eighth Ward shall contain all that part of the city bounded by and lying within Broadway, Prince, Wooster, and Houston streets.

The Fourth Election District of the Eighth Ward shall contain all that part of the city bounded by and lying within Wooster, Canal, Sullivan, and Broome streets.

The Fifth Election District of the Eighth Ward shall contain all that part of the city bounded by and lying within Wooster, Spring, Sullivan, and Broome streets.

The Sixth Election District of the Eighth Ward shall contain all that part of the city bounded by and lying within Wooster, Spring, Sullivan, and Prince streets.

The Seventh Election District of the Eighth Ward shall contain all that part of the city bounded by and lying within Wooster, Prince, Sullivan, and Houston streets.

The Eighth Election District of the Eighth Ward shall contain all that part of the city bounded by and lying within Sullivan, Canal, Varick, and Spring streets.

The Ninth Election District of the Eighth Ward shall contain all that part of the city bounded by and lying within Sullivan, Spring, Varick, Charlton, and Prince streets.

The Tenth Election District of the Eighth Ward shall contain all that part of the city bounded by and lying within Sullivan, Prince, Charlton, Varick, King, Macdougall, and Houston streets.

The Eleventh Election District of the Eighth Ward shall contain all that part of the city bounded by and lying within Macdougall, King, Hudson, and Houston streets.

The Twelfth Election District of the Eighth Ward shall contain all that part of the city bounded by and lying within Varick, Canal, Hudson, and Spring streets.

The Thirteenth Election District of the Eighth Ward shall contain all that part of the city bounded by and lying within Varick, Spring, Hudson, and Charlton streets.

The Fourteenth Election District of the Eighth Ward shall contain all that part of the city bounded by and lying within Varick, Charlton, Hudson, and King streets.

The Fifteenth Election District of the Eighth Ward shall contain all that part of the city bounded by and lying within Hudson, Canal, and Spring streets.

The Sixteenth Election District of the Eighth Ward shall contain all that part of the city bounded by and lying within Hudson, Spring, West, and Charlton streets.

The Seventeenth Election District of the Eighth Ward shall contain all that part of the city bounded by and lying within Hudson, Charlton, West, and West Houston streets.

#### NINTH WARD.

SEC. 10. The Ninth Ward shall be divided into seventeen election districts, the extent and limits of which said election districts shall be as follows:

The First Election District of the Ninth Ward shall contain all that part of the city bounded by and lying within West Houston, Varick, Clarkson, Hudson, Leroy, and West streets.

The Second Election District of the Ninth Ward shall contain all that part of the city bounded by and lying within West Houston street, Cottage place, Bleeker, Leroy, Hudson, Clarkson, and Varick streets.

The Third Election District of the Ninth Ward shall contain all that part of the city bounded by and lying within Leroy, Hudson, Barrow, and West streets.

The Fourth Election District of the Ninth Ward shall contain all that part of the city bounded by and lying within Leroy, Bleeker, Barrow, Bedford, Christopher, and Hudson streets.

The Fifth Election District of the Ninth Ward shall contain all that part of the city bounded by and lying within Carmine street, Sixth avenue, Fourth, Christopher, Bedford, Barrow, and Bleeker streets.

The Sixth Election District of the Ninth Ward shall contain all that part of the city bounded by and lying within Sixth avenue, Greenwich avenue, Charles, and Fourth streets.

The Seventh Election District of the Ninth Ward shall contain all that part of the city bounded by and lying within Greenwich and Eighth avenues, Fourth and Charles streets.

The Eighth Election District of the Ninth Ward shall contain all that part of the city bounded by and lying within Sixth avenue, West Twelfth street, and Greenwich avenue.



The Fifth Election District of the Nineteenth Ward shall contain all that part of the city bounded by and lying within Forty-fourth street, Third avenue, Forty-sixth street, and Sixth avenue.







Ward shall contain all that part of the city bounded by and lying within the northerly side of Fifty-second street, the Hudson river, the southerly side of Fifty-fifth street, and the westerly side of Ninth avenue.

The Fifteenth Election District of the Twenty-second Ward shall contain all that part of the city bounded by and lying within the northerly side of Fifty-fifth street, the westerly side of Sixth avenue, the southerly side of Sixty-second street, and the Hudson river.

The Sixteenth Election District of the Twenty-second Ward shall contain all that part of the city bounded by and lying within the northerly side of Sixty-second street, the westerly side of Sixth avenue, the southerly side of Seventieth street, and the Hudson river.

The Seventeenth Election District of the Twenty-second Ward shall contain all that part of the city bounded by and lying within the northerly side of Seventieth street, the westerly side of Sixth avenue, the southerly side of Eighty-sixth street, and the Hudson river.

#### ELECTION DISTRICTS CONTAINED IN ASSEMBLY DISTRICTS.

The First Assembly District contains the following:  
First Ward complete—Six Election Districts.  
Second Ward complete—Two Election Districts.  
Third Ward complete—Four Election Districts.  
Fifth Ward complete—Eight Election Districts.

The Second Assembly District contains the following:  
Fourth Ward complete—Seven Election Districts.  
Sixth Ward—First to Eighth Election Districts.

The Third Assembly District contains the following:  
Sixth Ward—Ninth, Tenth, and Eleventh Election Districts.

Fourteenth Ward complete—Eleven Election Districts.  
The Fourth Assembly District contains the following:  
Seventh Ward complete—Eleven Election Districts.

The Fifth Assembly District contains the following:  
Eighth Ward complete—Seventeen Election Districts.  
Ninth Ward—First and Second Election Districts.  
Fifteenth Ward—Eleventh Election District.

The Sixth Assembly District contains the following:  
Thirteenth Ward complete—Nine Election Districts.

The Seventh Assembly District contains the following:  
Ninth Ward—Eighth and Ninth Election Districts.  
Fifteenth Ward—First to Tenth Election Districts.  
Sixteenth Ward—First Election District.

The Eighth Assembly District contains the following:  
Tenth Ward complete—Twelve Election Districts.  
Eleventh Ward—First to Sixth Election District.  
Seventeenth Ward—First, Second, and Third Election Districts.

The Ninth Assembly District contains the following:  
Ninth Ward—Third to Seventh and Tenth to Seventeenth Election Districts.

Sixteenth Ward—Ninth Election District.  
The Tenth Assembly District contains the following:  
Seventeenth Ward—Fourth to Ninth, Fifteenth, and Twentieth to Thirty-first Election Districts.

The Eleventh Assembly District contains the following:  
Eighteenth Ward—First, Second, and Third Election Districts.

Twentieth Ward—Eleventh to Seventeenth Election Districts.  
Twenty-first Ward—Nineteenth, Twentieth, and Twenty-first Election Districts.

The Twelfth Assembly District contains the following:  
Eleventh Ward—Seventh to Twenty-fifth Election District.

The Thirteenth Assembly District contains the following:  
Sixteenth Ward—Second to Eighth and Tenth to Eighteenth Election Districts.

The Fourteenth Assembly District contains the following:  
Seventeenth Ward—Tenth to Fourteenth, Sixteenth to Nineteenth, and Thirty-second to Thirty-fifth Election Districts.

The Fifteenth Assembly District contains the following:  
Twentieth Ward—First to Tenth, and Eighteenth to Twenty-second Election Districts.

The Sixteenth Assembly District contains the following:  
Eighteenth Ward—Fourth to Twenty-fourth Election Districts.

The Seventeenth Assembly District contains the following:  
Twenty-second Ward—First to Fourteenth Election Districts.

The Eighteenth Assembly District contains the following:  
Twenty-first Ward—First to Eighteenth Election Districts.

The Nineteenth Assembly District contains the following:  
Twelfth Ward—First, Sixteenth, Seventeenth, and Eighteenth Election Districts.

~Nineteenth Ward—Part of Thirty-first Election District (Central Park).

Twenty-second Ward—Fifteenth, Sixteenth, and Seventeenth Election Districts.

The Twentieth Assembly District contains the following:  
Nineteenth Ward—First to Twentieth, Twenty-second and part of Thirty-first (exclusive of Central Park) Election Districts.

The Twenty-first Assembly District contains the following:  
Twelfth Ward—Second to Fifteenth Election District.


Nineteenth Ward—Twenty-first, and Twenty-third to Thirtieth Election Districts.

IN BOARD OF ASSISTANT ALDERMEN,  
October 4, 1893.

The following resolution was adopted:  
Resolved, That the Clerk of this Board be directed to publish twice in each week, from now until election, in the papers employed by the Corporation, the election district boundaries as amended by the Common Council to August 1, 1889.

WILLIAM H. MOLONEY,  
Clerk.

## FURNITURE.



J. & R. LAMB,  
Church & Gothic  
FURNITURE,  
ECCLESIASTICAL DECORATIONS, ETC.,

59 CARMINE ST.  
N.B.—Sixth Ave. Cars  
pass the Door.

## FURNITURE.

FURNITURE OF ELEGANT STYLE AND FINISH,  
AT REDUCED PRICES, AT


F. KRUTINA'S

Manufactory and Warerooms,

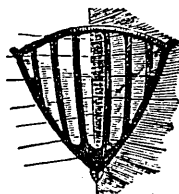
NOS. 96 AND 98 EAST HOUSTON STREET.

Between Bowery and Second Avenue.

ALL GOODS WARRANTED.



J. W. FISKE.



120 Nassau Street,

NEW YORK.

Manufacturer  
of



## ORNAMENTAL IRON WORK,

IRON STABLE FIXTURES,

of the most approved designs.

IRON AND WIRE RAILINGS, MAN-

SARD ROOF CRESTINGS, COPPER

WEATHER VANES, &c., &c.

All the above are offered at reduced rates.

PHOENIX

COACH & LIGHT CARRIAGE

MANUFACTORY.

Cor. State & Boerum sts., Brooklyn.

D. DALY, PROPRIETOR.

## HEATING APPARATUS.

### HEATERS AND RANGES.

SANFORD'S PATENT CHALLENGE HEATERS,

SET IN BRICK OR PORTABLE.

THE IMPROVED

NEW YORK FIRE-PLACE HEATER,

BEACON LIGHT BASE-BURNER,

CHALLENGE KITCHEN RANGES.

NATIONAL STOVE WORKS,

239 & 241 WATER STREET, N. Y.

MACGREGOR'S IMPROVED HEATING

FURNACES, COOKING RANGES,

Cauldrons, Baths, and Japanned Ware.

H. METCALF,

117 Beekman street, New York.

## ADAM HAMPTON,

MANUFACTURER OF

GRATES, FENDERS, & FIRE-PLACE  
HEATERS,

No. 60 GOLD STREET,

(Bet. Fulton and Beekman Sts.)

NEW YORK.

Established, 1826.

BARRY & LANE, FURNACES AND

RANGES,

METAL CORNICES AND ROOFING,

Cor. 59th Street and 3d Avenue,

NEW YORK.

VAN NOTE & SON,

Grate, Fender, and Fire-Place Heater

MANUFACTURERS.

434 CANAL STREET, NEAR VARICK, NEW YORK.

W. M. VAN NOTE.

A. S. VAN NOTE.

B. SMITH, MANUFACTURER OF AND

DEALER IN

GRATES, FENDERS,

AND IMPROVED

FIRE-PLACE HEATERS.

213 Grand Street, near Mott Street, New York.

S. FARRER & CO.,

ENGINEERS,

212 Grand St., New York.

Manufacturers of

HIGH AND LOW PRESSURE

STEAM-HEATING APPARATUS,

For warming and ventilating Hotels, Private  
Residences, Churches, Schools, Stores,  
Factories, Steamers, &c.

STEAM FITTING.

PLUMBING AND GAS FITTING.

"Send for Illustrated Catalogue."

A WATER-CLOSET WORTH THE NAME.

ALFRED IVERS' PATENT ANTI-FREEZING  
SELF-ACTING, INODOROUS WATER-CLOSET.

Cannot freeze, leak or become offensive. Requires no  
human aid in its operation. Keeping perfectly clean with  
half the water that must leak from all other Water-  
Closets.

ALFRED IVERS, Plumber, 810 Fourth Avenue.

**CORPORATION NOTICE.—PUBLIC NOTICE** is hereby given to the owner or owners, occupant or occupants of all houses and lots, improved or unimproved lands affected thereby, that the following assessments have been completed, and are lodged in the office of the Board of Assessors for examination by all persons interested, viz.:

First—For laying crosswalk opposite No. 111 South street.

Second—For laying crosswalk from No. 491 Washington street to Clinton Market.

Third—For laying crosswalk in West street, from No. 32 to Pier No. 5.

Fourth—For laying crosswalk corner of Chrystie and Stanton streets.

Fifth—For laying crosswalk in Whitehall street, opposite No. 49.

Sixth—For flagging Thirty-eighth street, between First and Second avenues.

Seventh—For flagging in front of 522, 524, and 526 West Thirty-fifth street.

Eighth—For building sewers between Seventy-ninth and Eighty-sixth streets, and between Avenue A and Third avenue.

The limits embraced by such assessment include all the several houses and lots of ground, vacant lots, pieces and parcels of land situated on,

First—From No. 107 to 115 South street.

Second—Both sides of Washington street, between Canal and Spring streets.

Third—West street, between Morris and Rector streets.

Fourth—Both sides of Chrystie street, between Stanton and Livingston streets, and the southerly side of Stanton street, between Bowery and Forsyth street.

Fifth—Nos. 45, 47, and 49 Whitehall street, and Front street, between Whitehall and Moore streets.

Sixth—Both sides of Thirty-eighth street, between First and Second avenues.

Seventh—Nos. 522, 524, and 526 West Thirty-fifth street.

Eighth—Both sides of First avenue, between Seventy-ninth and Eighty-fourth streets; both sides of Eighty-fifth street, between First and Third avenues; both sides of Eighty-sixth street, between First and Second avenues; both sides of Eighty-seventh street, between Avenue A and Third avenue; and both sides of Eighty-eighth and Eighty-ninth streets, between Second and Third avenues.

All persons whose interests are affected by the above-named assessments, and who are opposed to the same, or either of them, are requested to present their objections, in writing, to Emanuel B. Hart, Chairman of the Board of Assessors, at their office, No. 19 Chatham street, within thirty days from the date of this notice.

EMANUEL B. HART,  
RICHARD TWEED,  
THOMAS B. ASTEN,  
RICHARD M. HENRY,

Board of Assessors.

Office Board of Assessors, New York, Oct. 13, 1869.

**CORPORATION NOTICE.—Public notice** is hereby given to the owner or owners, occupant or occupants, of all houses and lots, improved or unimproved lands, affected thereby, that the following assessments have been completed and are lodged in the office of the Board of Assessors for examination by all persons interested, viz.:

First—For building sewer in Fifty-eighth street, between Third and Eighth avenues.

Second—For building sewers between Fifty-fifth and Fifty-eighth streets, and between Lexington and Eighth avenues.

Third—For regulating, grading, setting curb and gutter-stones, and flagging Sixty-third street, between Third and Fifth avenues.

The limits embraced by such assessment include all the several houses and lots of ground, vacant lots, pieces and parcels of land, situated on

First—Both sides of Fifty-eighth street, between Third and Eighth avenues; both sides of Madison, Fourth, and Fifth avenues, between Fifty-seventh and Fifty-ninth streets; both sides of Sixth avenue, between Fifty-third and Fifty-ninth streets; easterly side of Seventh avenue, between Fifty-eighth and Fifty-ninth streets; northerly side of Fifty-third street, between Fifth and Seventh avenues; both sides of Fifty-fourth street, between Fifth and Seventh avenues; both sides of Fifty-fifth and Fifty-sixth streets, between Fifth and Seventh avenues; north side of Fifty-seventh street, between Madison and Seventh avenues; southerly side of Fifty-seventh street, between Sixth and Seventh avenues, and southerly side of Fifty-ninth street, between Madison and Seventh avenues.

Second—Northerly side of Fifty-fifth street, between Fifth and Sixth avenues; both sides of Fifty-sixth street, between Lexington and Sixth avenues; and between Seventh and Eighth avenues; both sides of Fifty-seventh street between Lexington and Eighth avenues; westerly side of Lexington avenue, between Fifty-fifth and Fifty-sixth streets; easterly side of Fourth avenue, between Fifty-fifth and Fifty-seventh streets; and easterly side of Broadway, between Fifty-sixth and Fifty-eighth streets.

Third—Both sides of Sixty-third street, between Third and Fifth avenues, to the extent of half the block on the intersecting streets.

All persons whose interests are affected by the above-named assessments, and who are opposed to the same, or either of them, are requested to present their objections, in writing, to Emanuel B. Hart, Chairman of the Board of Assessors, at their office, No. 19 Chatham street, within thirty days from the date of this notice.

EMANUEL B. HART,  
RICHARD TWEED,  
THOMAS B. ASTEN,  
RICHARD M. HENRY,

Board of Assessors.

Office, Board of Assessors, New York, Sept. 28, 1869.

**CORPORATION NOTICE.—PUBLIC NOTICE** is hereby given to the owner or owners, occupant or occupants of all houses and lots, improved or unimproved lands affected thereby, that the following assessments have been completed and are lodged in the office of the Board of Assessors for examination by all persons interested, viz.:

First—For building sewers in Fifth avenue, between Fifty-second and Fifty-fourth streets, with branch in Fifty-third street.

Second—For building sewers between One Hundred and Fifteenth and One Hundred and Twenty-first streets, and between Avenue A and Fourth avenue.

Third—For building sewer in Fourth avenue, between One Hundred and Thirty-second street and Harlem river, with branches in One Hundred and Thirty-second and One Hundred and Thirty-third streets.

The limits embraced by such assessment include all the several houses and lots of ground, vacant lots, pieces and parcels of land situated on

First—Both sides of Fifth avenue, between Fifty-second and Fifty-fourth streets, and both sides of Fifty-third street, to the extent of two hundred and seventy-five feet, running westerly from Fifth avenue.

Second—Both sides of One Hundred and Sixteenth street, between Avenue A and First avenue; both sides of One Hundred and Eighteenth street, between Third and Fourth avenues; both sides of One Hundred and Nineteenth street, between Avenue A and Third avenue; both sides of One Hundred and Twentieth street, between Third and Fourth avenues; both sides of First avenue, between One Hundred and Nineteenth and One Hundred and Twentieth streets, and both sides of Second avenue, between One Hundred and Eighteenth and One Hundred and Nineteenth streets.

Third—Both sides of One Hundred and Thirtieth, One Hundred and Thirty-first, One Hundred and Thirty-second, and One Hundred and Thirty-third streets, between Fourth and Fifth avenues; Fourth avenue, between One Hundred and Twenty-ninth and One Hundred and Thirty-fifth streets, and the easterly side of Fifth avenue, between One Hundred and Thirtieth and One Hundred and Thirty-third street.

All persons whose interests are affected by the above-named Assessments, and who are opposed to the same, or either of them, are requested to present their objections in writing to Emanuel B. Hart, Chairman of the Board of Assessors, at their office, No. 19 Chatham street, within thirty days from the date of this notice.

EMANUEL B. HART,  
RICHARD TWEED,  
THOMAS B. ASTEN,  
RICHARD M. HENRY,

Board of Assessors.

Office Board of Assessors, New York, Sept. 24, 1869.

**CORPORATION NOTICE.—PUBLIC NOTICE** is hereby given to the owner or owners, occupant or occupants, of all houses and lots, improved or unimproved lands, affected thereby, that the following assessments have been completed and are lodged in the office of the Board of Assessors for examination by all persons interested, viz.:

First—For laying Nicolson pavement [in Thirty-third street, between Madison and Fifth avenues.

Second—For laying Nicolson pavement in Thirty-third street, between Fifth and Sixth avenues.

Third—For laying Nicolson pavement in Twenty-seventh street, between Fifth and Sixth avenues.

Fourth—For setting curb and gutter stones and flagging Fifty-eighth street, between Third and Fifth avenues.

Fifth—For building sewer in Ninety-second street, between Second and Fourth avenues, with branch in Third avenue.

Sixth—For paving with Belgian pavement Tenth street, from Broadway to University Place.

Seventh—For laying crosswalk opposite No. 67 James street.

The limits embraced by such assessment include all the several houses and lots of ground, vacant lots, pieces and parcels of land situated on

First—Both sides of Thirty-third street, from Madison to Fifth avenue, to the extent of half the block on the intersecting streets.

Second—Both sides of Thirty-third street, from Fifth to Sixth avenue, to the extent of half the block on the intersecting streets.

Third—Both sides of Twenty-seventh streets, from Fifth to Sixth avenue, to the extent of half the block on the intersecting streets.

Fourth—Both sides of Fifty-eighth street, from Third to Fifth avenue.

Fifth—Both sides of Ninety-second street, from Second to Fourth avenue, and both sides of Third avenue, from Ninety-first to Ninety-second street.

Sixth—Both sides of Tenth street, from Broadway to University Place, to the extent of half the block on the intersecting streets.

Seventh—Both sides of James street, from Madison to Oak street.

All persons whose interests are affected by the above-named assessments, and who are opposed to the same, or either of them, are requested to present their objections, in writing, to Emanuel B. Hart, Chairman of the Board of Assessors, at their office, No. 19 Chatham street, within thirty days from the date of this notice.

EMANUEL B. HART,  
RICHARD TWEED,  
THOMAS B. ASTEN,  
RICHARD M. HENRY,

Board of Assessors.

Office Board of Assessors, New York, Oct. 8, 1869.

CITY OF NEW YORK, DEPARTMENT OF FINANCE,  
BUREAU OF THE RECEIVER OF TAXES,  
COURTHOUSE, PARK,  
No. 32 Chambers street, October 5, 1869.

**NOTICE TO TAXPAYERS.—THE BOOKS** for taxes on Personal Property will be opened for payment at this office, on Thursday next, October 7. The books for payment of taxes on Bank Stock will be opened on Monday, October 11.

Due notice will be given when the books for Real Estate will be ready.

BERNARD SMYTH,  
Receiver.

CITY OF NEW YORK, DEPARTMENT OF FINANCE,  
BUREAU OF THE RECEIVER OF TAXES,  
COURT HOUSE, PARK,  
No. 32 CHAMBERS ST., Oct. 14, 1869.

**NOTICE TO TAXPAYERS.—NOTICE IS** hereby given that the tax books for real estate will be opened for payment at this office on MONDAY next, 18th October. Payment thereof can be made between the hours of 8 A.M. and 2 P.M. A deduction at the rate of seven per cent. per annum, calculated from the date of payment to the 1st of December, will be made on all taxes paid previous to the 1st of November.

BERNARD SMYTH, Receiver.

**CROTON AQUEDUCT DEPARTMENT.—**

Separate SEALED PROPOSALS, each indorsed with the title of the work to which it relates, the name of the bidder, and the date of the offering, will be received at this office until 11 A.M. of TUESDAY, Oct. 26, 1869, from persons legally authorized to lay the Nicolson Pavement, for the construction of that form of pavement, in the following streets, to wit: Fifth street, from First avenue to East River; Fifty-first street, from Fifth to Sixth avenues; Fifty-sixth street, from Third to Lexington avenues; Fifty-sixth street, from Fifth to Sixth avenues; Fourteenth street, from Eighth to Ninth avenues; and Pine street, from Broadway to William street. Forms for bids, and all further information necessary, can be obtained on application to the Contract Clerk at this office.

New York, Oct. 13, 1869.

THOMAS STEPHENS,  
ROBERT L. DARRAGH,  
GEORGE S. GREENE,  
Croton Aqueduct Board.

**CORPORATION NOTICE.—SALE OF**

property for unpaid Taxes and Croton Water Rents. PUBLIC NOTICE is hereby given that a sale of property for unpaid Taxes for the years 1864 and 1865, and for regular Rents for Croton Water for the years 1863 and 1864 will take place at auction, at the City Hall, in the City of New York, on THURSDAY, the 4th day of NOVEMBER next, at 12 o'clock, noon; and continue from day to day until the whole of said property shall be sold. And that the detailed statement of the property so to be sold for unpaid Taxes and Croton Water Rents is published in a pamphlet deposited in the office of the Clerk of Arrears, in the Comptroller's Office; also, in the office of the Receiver of Taxes, of the City of New York, where the said pamphlet will be delivered to any person applying therefor.

CITY OF NEW YORK, July 31, 1869.

By order of R. B. CONNOLLY, Comptroller.  
A. S. CADY, Clerk of Arrears.

**DRAIN & WATER PIPE, &c.**

**STONE WARE  
SEWER-PIPE.**

A large assortment of the best

**Steam-Pressed Vitrified Stone Drain and Sewer-Pipe,**

from 2 to 18 inches in diameter, in two and three feet lengths, with the proper fittings, constantly on hand, and for sale by

NORRIS & MILLER, Manufacturers,

SUCCESSORS TO NOAH NORRIS & SON,  
at Nos. 229, 231, & 233 East 41st st., N.Y.

**MANHATTAN POTTERY.**

**W. D. STEWART, PROPRIETOR,**  
Office, 541 West 18th st., near 11th Ave., N. Y.

A LARGE ASSORTMENT OF

VITRIFIED DRAIN AND SEWER PIPE,

SMOKE AND HOT-AIR FLUE PIPE, FIRE BRICK,  
ETC., ETC.

**WILLIAM NELSON, Jr., Importer and Wholesale Dealer in**

**SEWER AND DRAIN PIPE.**

Office, 24 Old Slip; Yard, 14th st. and Av. D. Contractor to Croton Aqueduct Board.

**BRADLEY & CURRIER,**  
WHOLESALE AND RETAIL DEALERS IN  
**DOORS,**  
**SASHES,**  
**BLINDS,**  
**WINDOWS,**  
**BUILDING**  
**MATERIALS, ETC.**  
**44 & 46 DEY STREET,**  
**New York.**

**E. A. BRADLEY.** **G. C. CURRIER.**  
**A. T. SERRELL & SON,**  
**NEW YORK.**  
**Wood Moulding, Sash, Blind & Door Fac'y,**  
**Nos. 221 to 229 W. 52d St., bet. B'way & 8th Av., N. Y.**  
**PANEL WORK OF ALL KINDS.**  
**Mouldings of any Pattern worked to any shape required.**  
**A. T. SERRELL. Established 1846. A. W. SERRELL.**  
**PLUMBING.**

**WILLIAM J. HOSFORD,**  
**(Late of the firm of THOS. READ & Co.)**  
**PLUMBER, GAS & STEAM FITTER,**  
**85 FULTON AVENUE,**  
**Between Bridge and Lawrence (new number 509),**  
**BROOKLYN.**  
**Repairs punctually attended to. Also, Connections made**  
**with Sewers.**

**JAMES McLAUGHLIN & CO.,**  
**PLUMBERS & GAS FITTERS,**  
**125TH STREET & 8TH AVENUE.**  
**Stores and Dwellings in City and Country fitted up**  
**with all the modern improvements.**  
**JAS. McLAUGHLIN, HUGH McCORMICK.**

**EDMUND B. BRADY,**  
**213 EAST 26TH STREET.**  
**(Near 3d ave.)**

**PLUMBERS' MATERIALS.**  
**Lead Pipe and Sheet Lead,**  
**Lead Encased, Block Tin Pipe,**  
**Iron Drain Pipe and Fittings, Sinks, &c.,**  
**Bath Tubs, Boilers, Brass Cocks, and Pumps,**  
**Gas Pipe and Fittings,**  
**AT MANUFACTURERS' PRICES.**

**WILLIAM S. CARR & CO.,**  
**MANUFACTURERS OF**  
**Patent Water Closets**  
**AND**  
**PLUMBERS' MATERIALS,**  
**106, 108, & 110, Centre street, cor. of Franklin street.**  
**Works at Mott Haven, N. Y.**

**HARKNESS BOYD,**  
**95 GRAND STREET, NEW YORK,**  
**PLUMBER,**  
**STEAM AND GAS FITTER.**

**JOHN TRAGESER,**  
**MANUFACTURER OF**  
**PLUMBERS' COPPER MATERIALS,**  
**WHOLESALE AND RETAIL. COPPER-WORK OF**  
**ANY DESCRIPTION MADE TO ORDER.**  
**Nos. 447, 449, 451 AND 453 WEST TWENTY-SIXTH STREET**  
**(BETWEEN NINTH AND TENTH AVENUES.)**

**BUILDERS.**  
**DOORS,**  
**SASHES,**  
**BLINDS, etc.**  
**NOAH WHEATON,**  
**210 & 212 Canal Street,**  
**NEW YORK.**

**BUILDERS' IRON WORK.**  
**JOHN J. BOWES & BROTHER,**  
**MANUFACTURERS OF PLAIN & ORNAMENTAL**  
**IRON RAILING, FIRE ESCAPES, BALCONIES,**  
**VERANDAHS, IRON SHUTTERS, VAULT DOORS,**  
**IRON COLUMNS, VAULT BEAMS, GIRDERS,**  
**AND ALL KINDS OF**  
**BUILDERS' IRON WORK, CEMETERY RAILINGS,**  
**ETC.**  
**240 West 29th st., bet. 7th and 8th avenues, N. Y.**  
**All orders executed at the shortest notice.**

**NOYES & WINES,**  
**CORRUGATED**  
**IRON WORKS,**  
**JUNCTION OF READE AND**  
**DUANE STREETS,**  
**NEW YORK.**  
**Sole Owners of Patent for the Manufacture of METAL-**  
**LIC WEATHER BOARD for siding buildings.**  
**Various patterns of Corrugated Iron for Siding and**  
**Roofing, Iron Shutters, Doors, &c.**  
**Iron Corrugated to Order.**

**THE NOVELTY IRON WORKS.**  
**Nos. 77 and 83 Liberty Street, corner of**  
**Broadway, N. Y.,**  
**MANUFACTURE**  
**Plain and Ornamental Iron-work for Buildings, Complete**  
**Fireproof Structures—Columns, Lintels, Floors, Roofs,**  
**Casings, Shutters, Vaults, Safes, etc., of Cast or Wrought**  
**Iron.**  
**HY. J. DAVISON, WM. W. AYRES, J. HEUVELMAN, } Agents.**

**J. & F. COOK, IRON WORKS,**  
**NO. 122 WEST THIRTY-FIFTH STREET,**  
**NEAR BROADWAY, NEW YORK.**  
**Plain and Ornamental Iron Railings, Doors, Shutters,**  
**Area Gratings, Vault, Sky, and Floor Lights.**  
**FIRE ESCAPES.**  
**All housesmith's work in general. Repairing and Job-**  
**bing promptly executed.**

**VREELAND & CONKLIN, PLAIN AND**  
**ORNAMENTAL IRON WORKS, RAILINGS,**  
**DOORS, SHUTTERS, GRATINGS,**  
**AND BUILDERS' IRON WORK IN GENERAL,**  
**1356 BROADWAY (bet. 36th & 37th Streets), N. Y.**  
**C. VREELAND. S. A. CONKLIN.**

**JOHN HORTON & CO.,**  
**GAS FIXTURE MANUFACTURERS,**  
**NOS. 233 & 235 CANAL STREET,**  
**OPPOSITE TO EARLE'S HOTEL, NEW YORK.**

**J. B. HARLOW,**  
**DEALER IN**  
**DOORS,**  
**SASHES AND BLINDS.**  
**No. 12131 FULTON AVENUE,**  
**Near Schenectady Avenue, BROOKLYN**

**BENJAMIN LINNIKIN,**  
**PRACTICAL**  
**CARPENTER AND BUILDER,**  
**CORNER GREENE AND CLASSON AVENUES, BROOKLYN.**  
**Public Edifices and Private Dwellings built by contract**  
**or day's work. Jobbing also attended to.**

**J. V. DONVAN & BRO.,**  
**NORTH-WEST COR. 27th ST. & 9th AVE.,**  
**Carpenters and Builders.**  
**Alterations and repairs of every description made. All**  
**work executed on the most reasonable terms.**  
**JAMES V. DONVAN. SILAS J. DONVAN.**

**MINTON'S ENCAUSTIC TILES**  
**FOR FLOORS OF PUBLIC BUILDINGS AND**  
**DWELLINGS.**  
**Garnkirk Chimney Tops, Drain Pipe, &c.**  
**For sale by MILLER & COATES,**  
**No. 279 PEARL STREET,**  
**New York.**

**MULREINE & FARKELL,**  
**MASONS & BUILDERS,**  
**OFFICE, 124TH ST., bet. 8D & 4TH AVENUES.**  
**MICHAEL MULREINE. THOMAS FARKELL.**

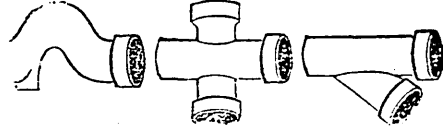
**GEORGE HAYES,**  
**Patentee and Builder of**  
**IRON SKYLIGHTS, VENTILATORS, CONSERVATO-**  
**RIES, CRYSTAL PALACE, AND KAT AND**  
**FIRE PROOF BUILDINGS, STATION-**  
**ARY AND PORTABLE,**  
**ON AN ENTIRELY NEW AND IMPROVED PRINCIPLE.**  
**THE "HAYES ROOFING" IS THE BEST AND**  
**CHEAPEST FOR FIRE-PROOF ROOFING IN**  
**THE MARKET, AND IS WORTH**  
**CONSIDERATION.**

**HUDSON RIVER IRON WORKS,**  
**Nos. 367 and 369 WEST ELEVENTH ST.,**  
**bet. West and Washington Sts.,**  
**Box 23, Mechanics' Exchange. NEW YORK.**

**WM. B. WALTERS.**  
**LONG ISLAND STEAM PLANING,**  
**MOULDING, SCROLL-SAWING, AND**  
**TURNING MILL.**  
**Doors, Sashes, and Blinds**  
**Of all descriptions on hand, and made to order at low**  
**prices.**  
**COR. BALTIMORE AND POWERS STS., BROOKLYN.**

**THE BIGELOW BLUE STONE COMPANY.**  
**A. B. KELLOGG, AGENT,**  
**MINERS, MANUFACTURERS AND WHOLESALE DEALERS IN**  
**NORTH RIVER BLUE STONE,**  
**MALDEN, ULSTER CO., AND 14 PINE ST., N. Y.**  
**Flagging, Curbing, Gutters, Silks, Lintels, Tiling, etc.**  
**shipped to all parts of the United States & South America.**

**SALAMANDER WORKS,**  
**Depot, foot of West 11th St., N. Y.**  
**GLAZED STONE SEWER PIPE**

  
**ALL SIZES. FROM 2 TO 24 INCHES DIAMETER**  
**FOR DRAINING, SEWERING, & VENTILATING,**  
**CONDUCTING HEAT, SMOKE, &c.**  
**FIRE BRICK OF EVERY DESCRIPTION.**

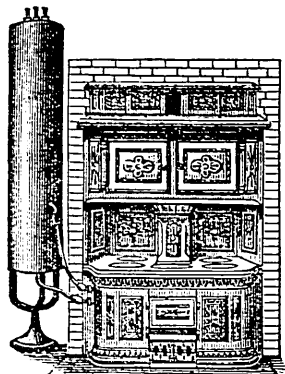
# MORNING GLORY FIRE-PLACE HEATER.

Cor. Fulton and Water Sts. BASE-BURNING, SELF-FEEDING. Cor. Fulton and Water Sts.


WALKER'S  
RANGE

IS THE

**BEST.**



CALL AND SEE IT.




WARM YOUR REAR ROOMS

WITH THE

**EMPIRE**  
Heating Range.

A PERFECT SUCCESS.



CALL AND EXAMINE.

**BURTIS & RICE, 206 Water Street, New York.**

## REAL ESTATE AGENTS.

**ISAAC HONIG, REAL ESTATE BROKER.**  
CITY AND COUNTRY PROPERTY FOR SALE  
AND TO LET. MORTGAGES PROCURED.  
25 PINE STREET, NEW YORK.

**RANDELL & PORTER, REAL ESTATE**  
AND INSURANCE, 1951 Third Avenue (near  
125th street), New York.

**D. & M. CHAUNCEY, 155 MONTAGUE**  
Street, near Court Street, Brooklyn, Brokers in  
Real Estate and Loans.  
We have for sale and to rent desirable buildings and build-  
ing sites in all sections of Brooklyn.

**HOMER MORGAN, REAL ESTATE AND**  
GENERAL BROKER, No. 2 Pine Street, New  
York.

Attention given to Real Estate at private Sale.  
Money Loaned on Bond and Mortgage.

**THOMAS CRIMMINS & SON, CONTRAC-**  
TORS. Office, 302 East 60th street, New York.  
Box 142 Mechanics and Traders' Exchange.  
Base and Building Stone furnished.

**ADRIAN H. MULLER, P. R. WILKINS &**  
CO., AUCTIONEERS AND REAL ESTATE  
BROKERS, No. 7 Pine street, New York.

**J. A. J. NEAFIE, REAL ESTATE AND**  
INSURANCE BROKER,  
1874 THIRD AVENUE, CORNER EIGHTY-SIXTH STREET,  
NEW YORK.

**GILBERT & CO., REAL ESTATE AND**  
INSURANCE BROKERS & AUCTIONEERS,  
BEEKMAN HILL REAL ESTATE EXCHANGE,

963 Second Avenue, corner Fifty-first Street, will take  
charge of Property to Sell or to Let, and Collect Rents.  
Insurance effected in all first-class companies at the  
lowest rates.

**JOHN F. TWOMEY, REAL ESTATE AND**  
INSURANCE BROKER, No. 1388 THIRD AVENUE,  
NEAR 51TH STREET.  
Property of every description bought, sold and exchang-  
ed. Houses let and rents collected in all parts of the city.

**JOHN McCLAVE,**

**REAL ESTATE,**

**No. 44 Pine Street,**

**NEW YORK.**

**CHARLES D. MOTT,**  
GENERAL AUCTIONEER,

REAL ESTATE & INSURANCE BROKER,  
Fourth ave., near 125th st., and 25  
Pine st.

ROOM 4, FROM TWELVE TO THREE.

LOANS NEGOTIATED.

CITY AND COUNTRY PROPERTY FOR SALE AND TO LEASE.

## AUCTIONEERS, &c.

**E. H. LUDLOW & CO.,**

REAL ESTATE AUCTIONEERS,

*Established in 1836.*

MORRIS WILKINS, Auctioneer.

OFFICE, No. 3 PINE STREET.

**JOSEPH A. LEVY,**

**AUCTIONEER, REAL ESTATE,**

—AND—

GENERAL INSURANCE BROKER.

No. 7 PINE STREET.

**A. D. MELLICK, JR., & BRO.,**

Auctioneers and Dealers in New Jersey Real Es-  
tate, No. 26 Pine street, New York.

Descriptive Lists issued without charge, complete with  
time tables, commutations, maps, and detailed descrip-  
tions of the towns and villages, and the property offered  
for sale.

**Hanson's Self-Acting Pressure**  
**PUMPS,**

FOR RAISING WATER TO THE UPPER STORIES  
OF BUILDINGS WHERE THE CITY PRESSURE  
IS NOT SUFFICIENT.

**THOMAS HANSON,**

291 PEARL STREET, NEAR BEEKMAN, N. Y.